

1562

201

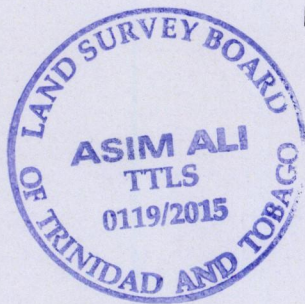
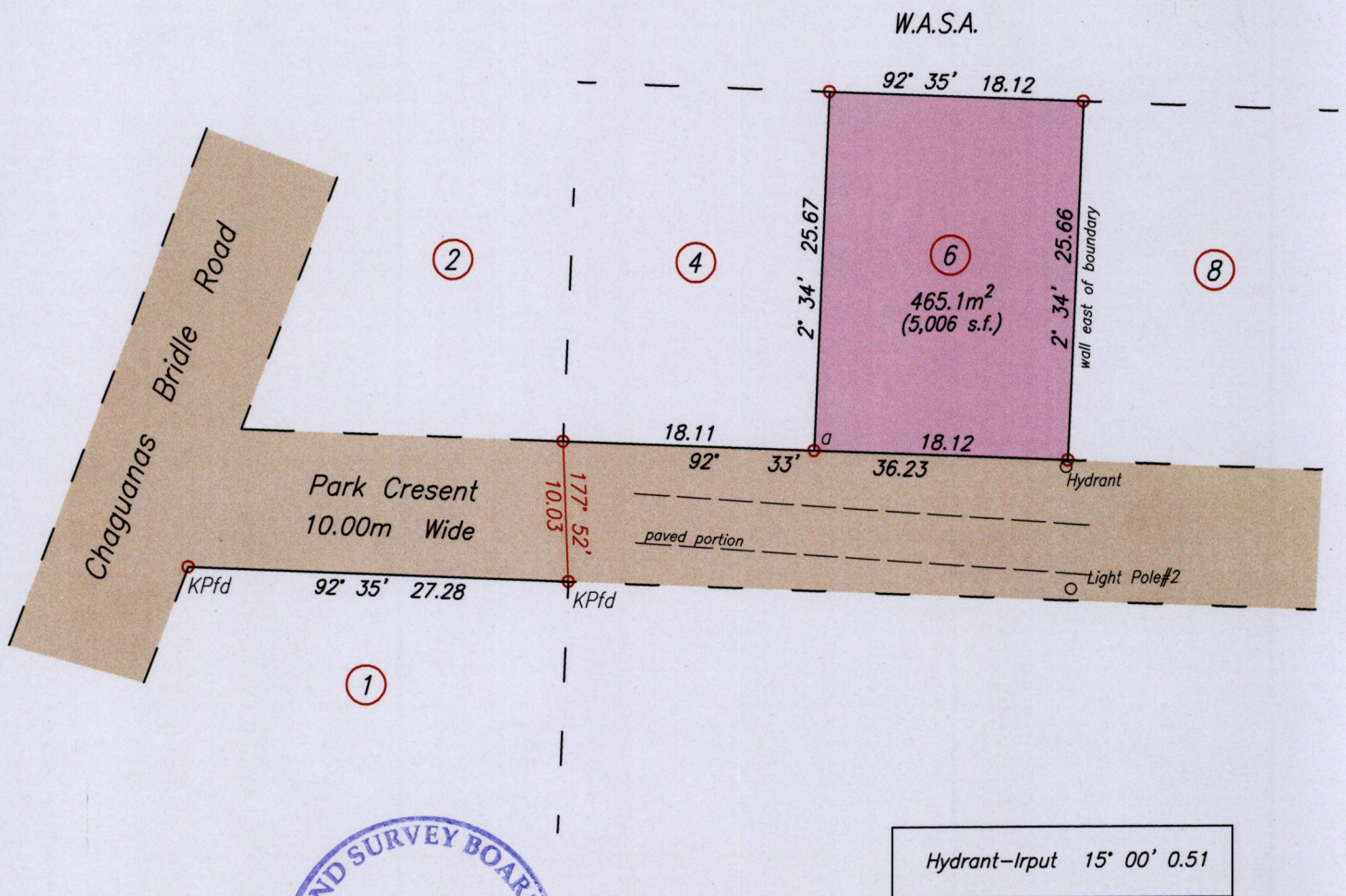
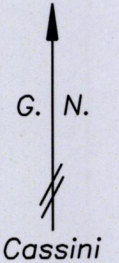
Process ID#110512

Cadastral Sheet D.3.F  $\frac{24D}{3/d}$

Borough of Chaguanas

County of Caroni

Vide	Reg. Deed # 15348/1998 Reg. Deed # 13074/1988
UTM (Nap.) co-ord of Irfd 'a' (Handheld GPS) +/-5m N 1167676 m E 677144 m	




○ Denotes iron found unless otherwise stated  
Bearings are Cassini and based on solar observations

SCALE 1:500  
Distances are in metres

PLAN of a Parcel of land coloured pink in the Borough of Chaguanas  
Containing four hundred and sixty-five point one square metres.

Surveyed by me, with due authority, in May 2015 for Andrea Quashie.

Certified correct in accordance with Regulation 25(1) of the Land Surveyors Regulations 1998.



Entered On . . . . .

..... *Asim Ali* .....  
Trinidad & Tobago Land Surveyor. 26/June/2015