

U.P.I.N. No.:.....

RD#DE 201001432699

A - 674,356mE 1,158,128mN ±5m  
obtained from handheld GPS measurement.  
Coordinates are WGS84 Datum, UTM Zone 20N

1562

Cadastral Sheet 33F D.8.M.

Ward of Chaguanas

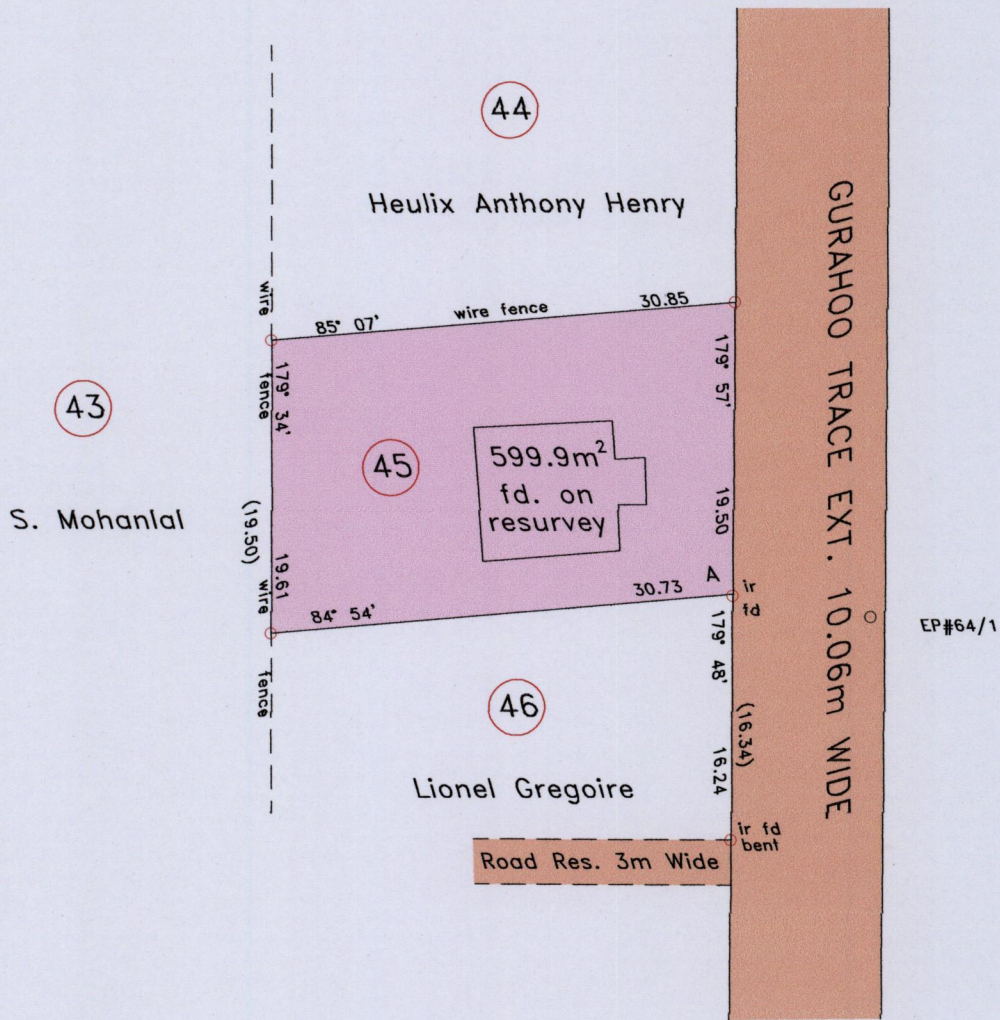
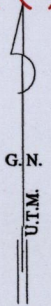
County of Caroni

4/b


2000

VIDE Plan in RD# 1885 of 1995

Process ~~SD~~ 110511



A- EP#64A 99° 28' 9.24  
EP - Electricity Pole



Scale 1 : 500

Distances are in metres

○ Denotes iron put unless otherwise stated

Bearings are U.T.M. grid based on solar observations.

PLAN of a parcel of land coloured pink in the Ward of Chaguanas.

Containing five hundred and ninety nine point nine square metres.

Surveyed by me with due authority, on 25th June, 2015, for Kenneth Henry.

Certified correct in accordance with Regulation 25(1) of the Land Surveyors' Regulations 1998,

Checked by .....

*Kamal J. Sant*

Entered on .....

Trinidad & Tobago Land Surveyor ..... 26<sup>th</sup> June ..... 2015.

