

1562

Cadastral Sheet 1/c (D.3.D.)

196

Process ~~Id~~ #110504

VIDE:


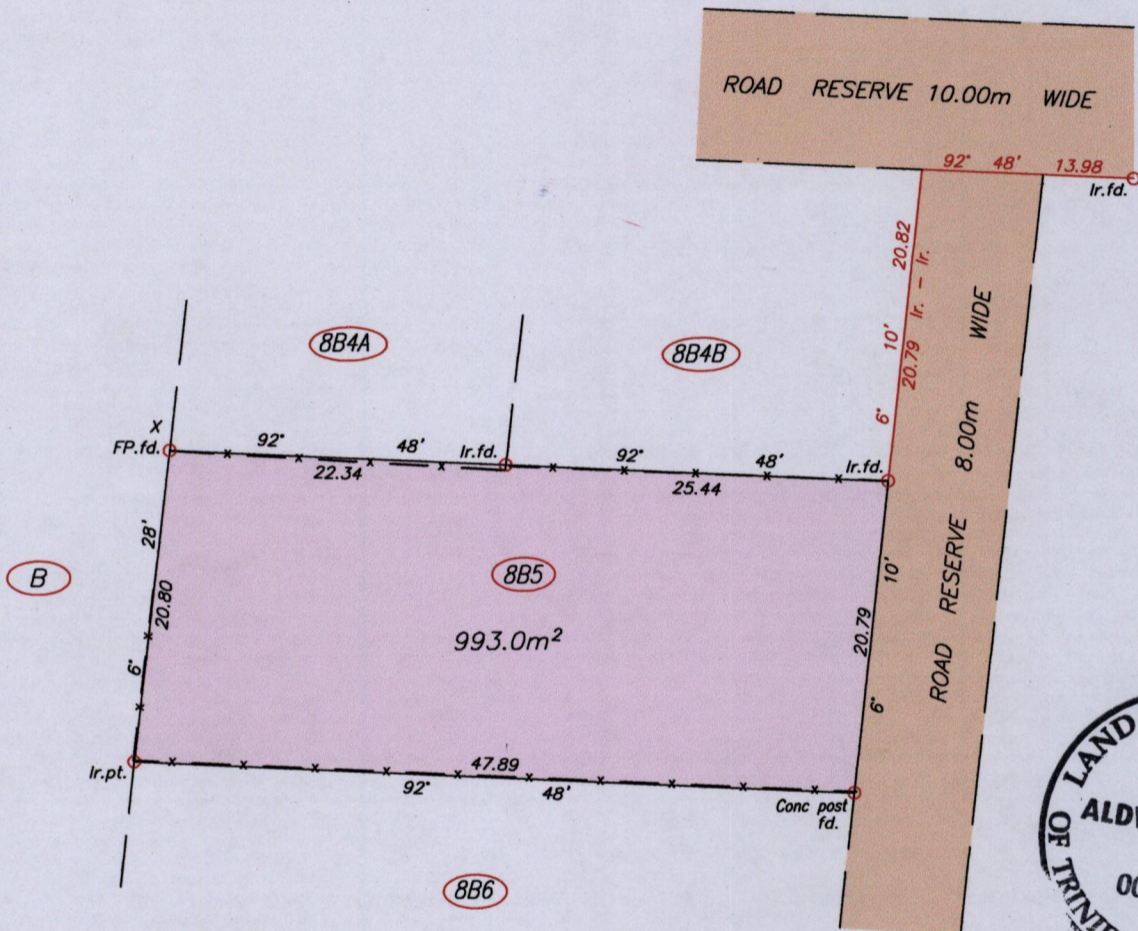

Bk.1071 Fol.19
Plan C.E.5.

Ward of Cunupia
County of Caroni

Encroachments by

8B4A - 4 sq.m.

8B6 - 0.074m at each column along boundary wall



X = N 1170195 +/- 3.0m
E 680870
UTM 20 WGS 84 Hand Held GPS

-- x -- x -- Denotes Fence

SCALE 1:500
Distances are in METRES

Bearings are Cassini Grid based on Solar observations

PLAN of a Parcel of land coloured pink in the Ward of Cunupia
Containing nine hundred and ninety three point zero square metres
Re-defined by me, with due authority, in June 2015 for Torben Andersen
To determine the extent of the encroachments thereon.
Certified correct in accordance with Regulation 25 (1) of the Land Surveyors Regulations 1998.

Aldwyn E. Aquilino T.T.L.S.
Trinidad & Tobago 23. 06. 2015
Land Surveyor

Entered on

