

Process ID # 110500

U.T.M. co-ords. of A (+/-9m.)

N 1159975 m.

E 672280 m.

1562

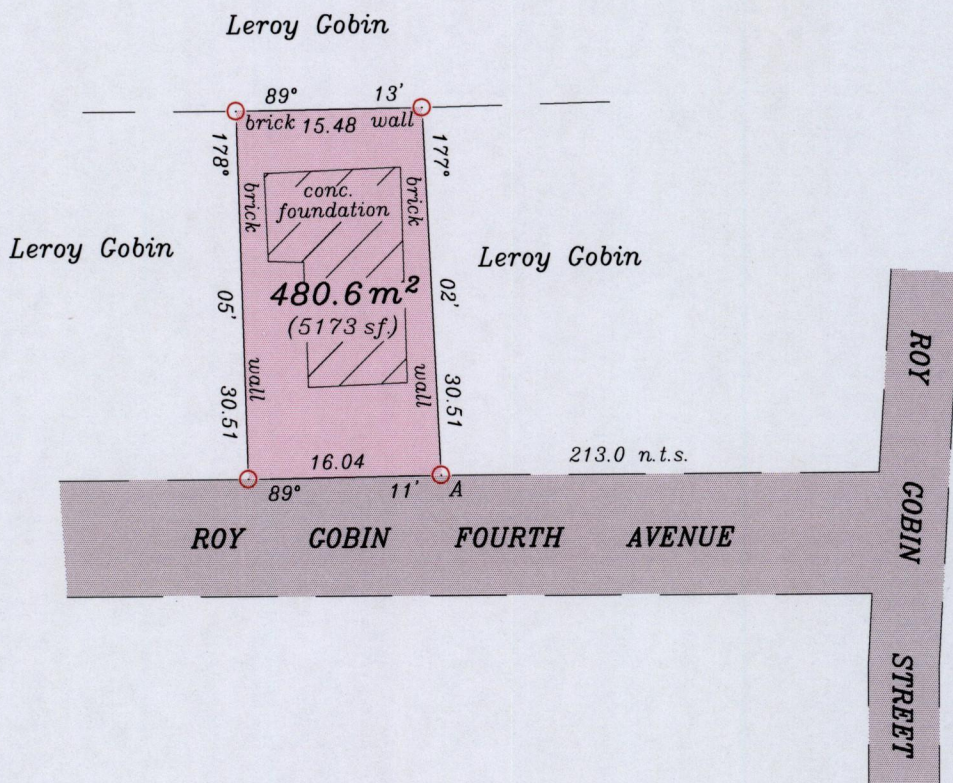
Cadastral Sheet D.7.L  $\frac{33F}{2/c}$

Ward of Chaguanas

County of Caroni

193

Chandernagore



Co-ordinates are U.T.M. 20.Wgs 84 obtained by hand-held G.P.S.

⊙ Denotes Ir.pt. except otherwise stated.

Bearings are based on Solar observations.

PLAN of a parcel of land coloured pink in the Ward of Chaguanas Containing Four hundred and eighty point six sq. metres.



Surveyed by me with due authority in March, 2015 for Henry Gajadhar Certified correct in accordance with Reg. 25(1) of The Land Surveyors' Regulations 1998,

Entered on.....

Trinidad & Tobago Land Surveyor

Michael Jones  
29th May, 2015.

SCALE 1 : 625  
Distances are in metres



358