

1562

1839


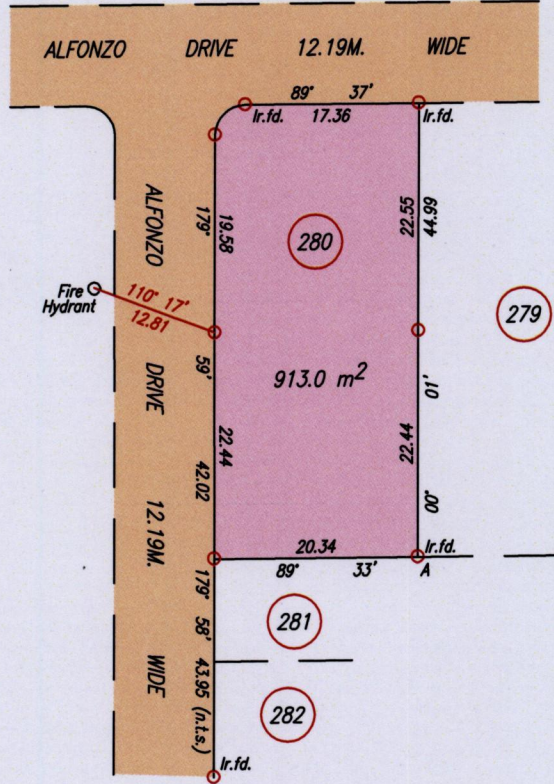
See Plan J.C.64

Borough of Chaguanas
County of Caroni
Cadastral Sheet D.3.N. 34A
1/d

Process ID 110491

REDEFINITION PLAN

POINT PLEASANT PARK,
CUNUPIA



CHORD DATA

BEAR.	DIST.	∅	RADIUS
44° 59'	4.26	86.5°	3.11

Iron A

676533 mE, 1165317 mN
U.T.M. 20, Nap. (+/- 3m.)
G.P.S. (Handheld)

SCALE 1/750

Distances are in metres

○ Denotes Iron put except otherwise stated

Bearings are UTM Grid based on Solar Observations

To obtain UTM bearings, subtract 18 minutes

PLAN of a Parcel of land coloured pink in the Borough of Chaguanas

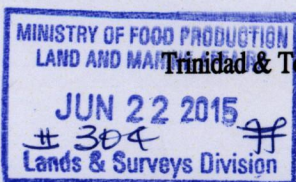
Containing nine hundred and thirteen point zero square metres

Surveyed by me with due authority, on June 18th, 2015 for Garvin Gilbert

Certified Correct in accordance with Regulation 25 (1) of The Land Surveyors' Regulations 1998,

Entered on

I. J. d. M. 1



Trinidad & Tobago Land Surveyor (T.T.L.S) 22/6/ 2015

48P