

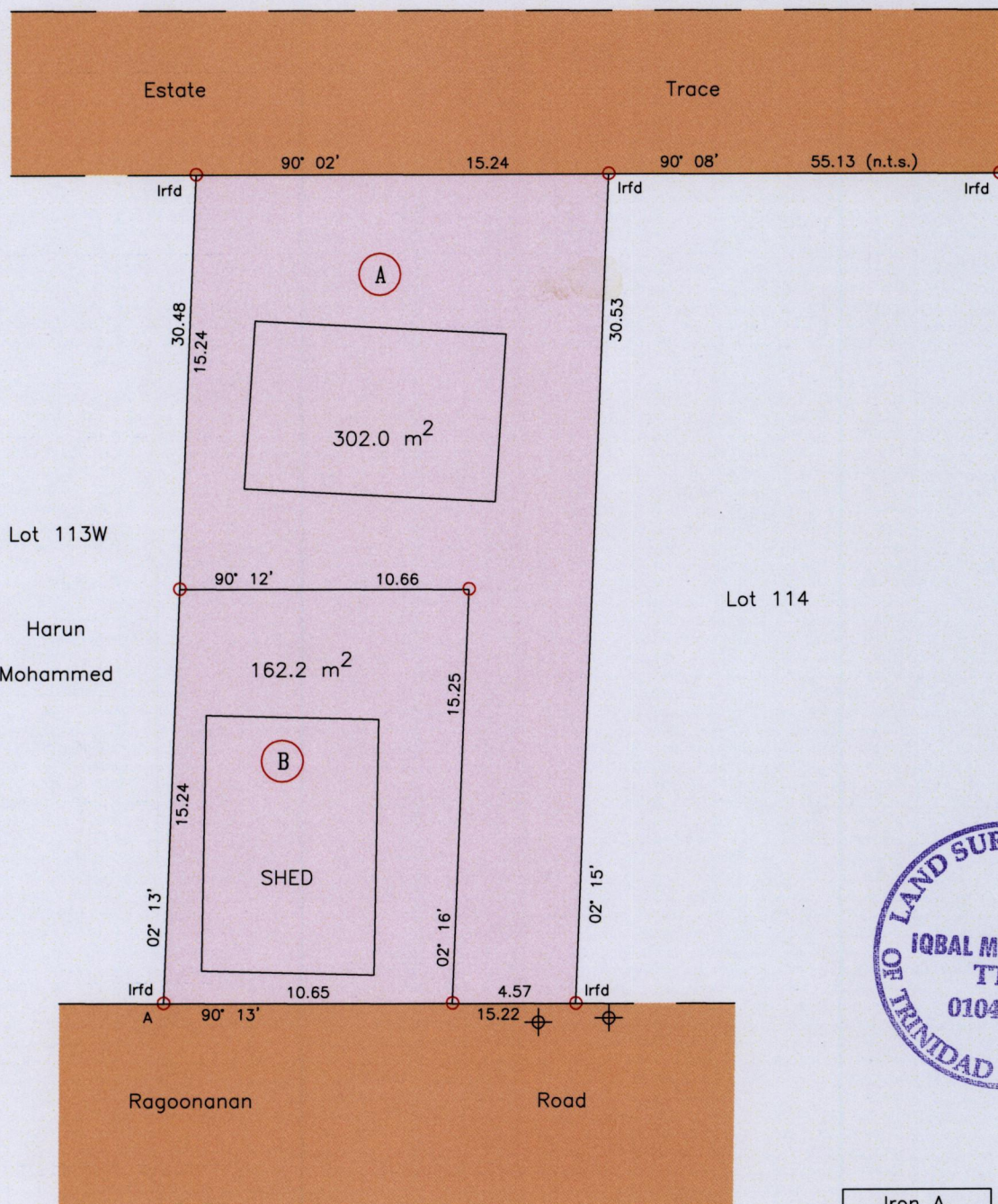


Process ID # 110487
See L&S Bk. 1365 fol. 52

1562

Borough of Chaguanas
County of Caroni 1836
Cadastral Sheet D.3.0. 34A
2/c
Lot 113 Ragoonanan Road



Iron A
1164349 mN
677600 mE

⊕ Electricity pole
SCALE 1/250
Distances are in metres


This survey supercedes a previous survey done by myself in April, 2015
Coordinates are U.T.M. 20, Naparima (+/-3.0m)
○ Denotes Iron put except otherwise stated
Bearings are Cassini Grid based on Solar Observations

PLAN of 2 parcels of land coloured pink in the Borough of Chaguanas
Containing together four hundred and sixty four point two square metres
Surveyed by me with due authority, in June, 2015 for Brent Lenny Elwujud (Plot A)
and Raoul Johnny Elwujud (Plot B)

Certified Correct in accordance with Regulation 25 (1) of The Land Surveyors Regulations 1998

Entered on..... *Iqbal Mohammed*

Trinidad & Tobago Land Surveyor. . 22/6/ . . . 2015



46P + 2LP