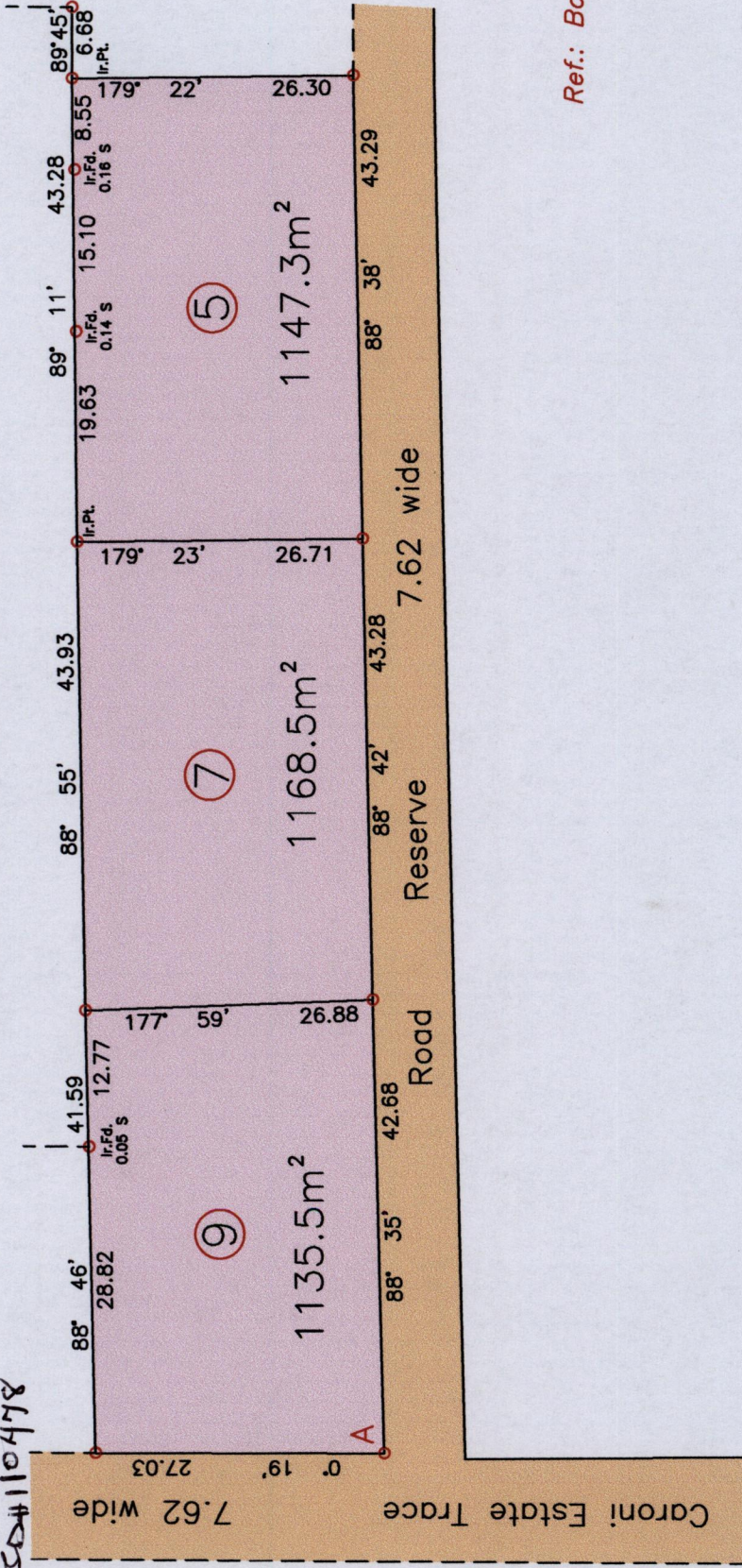


U.P.R.N. ....

Registered Deed : 13517/1978

Process ID#110478

Now or Formerly Soloman Bootan



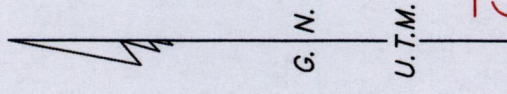
3

5

7

9

Ward of Chaguanas  
County of Caroni  
Cadastral Sheet D.7.P 24B  
1/c



1832

Ref.: Book 1113 : 141

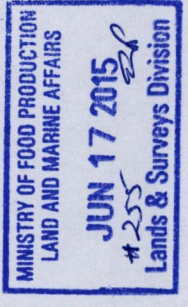
SCALE: 1:750

Distances are in metres



A N 1156993  
E 671799

Co-ordinate obtained from hand held GPS  
Naparima U.T.M. Zone 20 (+/- 3m)



○ Denotes Iron Found except stated otherwise.

Note: Bearings are U.T.M. Grid based on Solar Observations

To obtain Cassini bearings add 18 minutes

Plan of 3 Parcels of land coloured pink in the Ward of Chaguanas

Containing together three thousand four hundred and fifty one point three square metres

Surveyed by me, with due authority, in April 2015 for Malcolm Howe and Orfs.

Certified correct in accordance with Regulation 25(1) of the Land Surveyors' Regulations 1998

Checked by.....

Entered .....

*Hugh Somarsingh*  
 .....  
 Trinidad & Tobago Land Surveyor .....17.6.2015