

Process ID#110426

1562


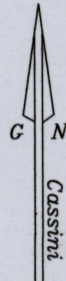
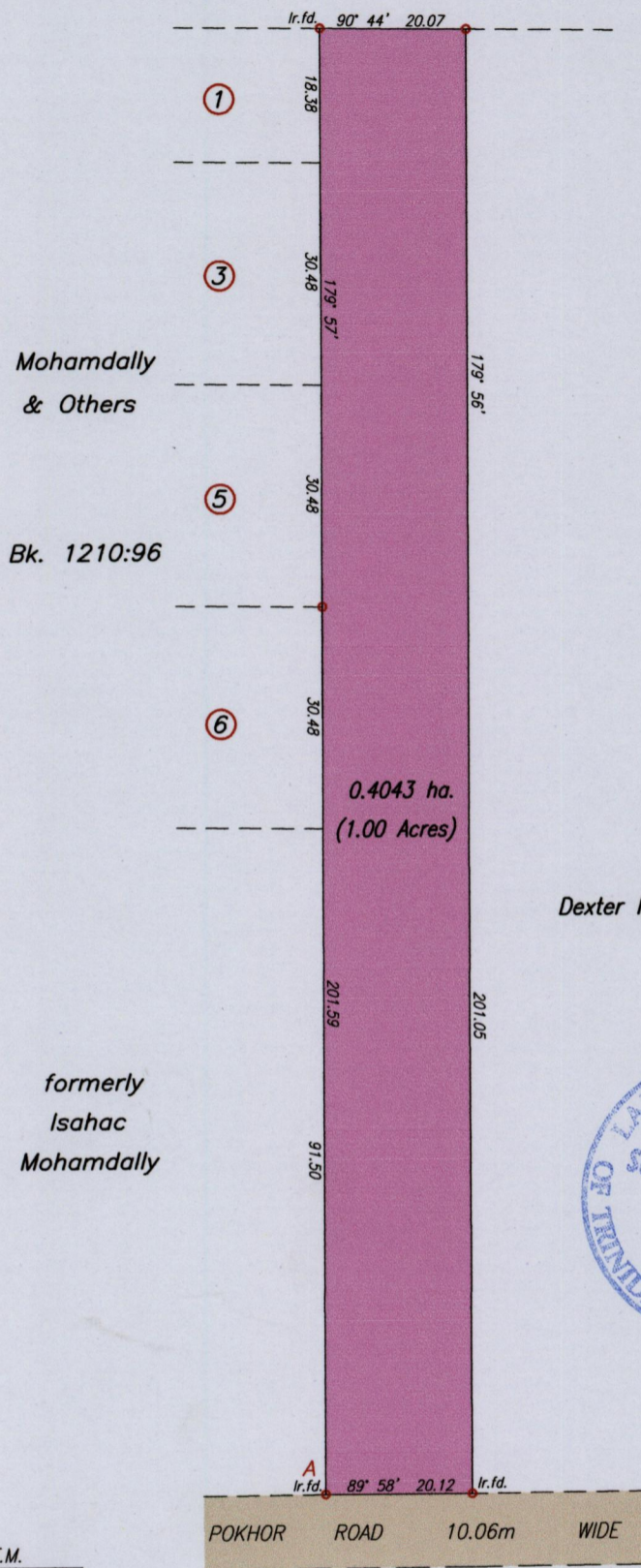
173

Cadastral Sheet D.8.C.  $\frac{34A}{4/a}$

Ward of Chaguanas  
County of Caroni

now or formerly  
Ragoonnun

Pokhor Road  
Longdenville



U.T.M.

A	N.	1163 050
	E.	0677 583

Nap. Datum  $\pm$  5.0 m  
Hand held G.P.S.

SCALE 1/1000

Distances are in metres

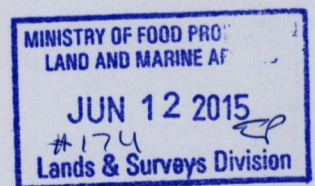
○ Denotes Iron Put unless otherwise stated

Bearings are Cassini Grid based on Solar Observations

Plan of a Parcel of land coloured pink in the Ward of Chaguanas  
Containing zero point four zero five eight hectares

Surveyed by me, with due authority, in June 2015 for Robert Ward

Certified Correct In accordance with Regulation 25 (1) of the Land Surveyors' Regulations 1998,



*Sugjage Reemaul*

Entered On.....

Trinidad & Tobago Land Surveyor...<sup>12<sup>th</sup></sup> June.....2015