

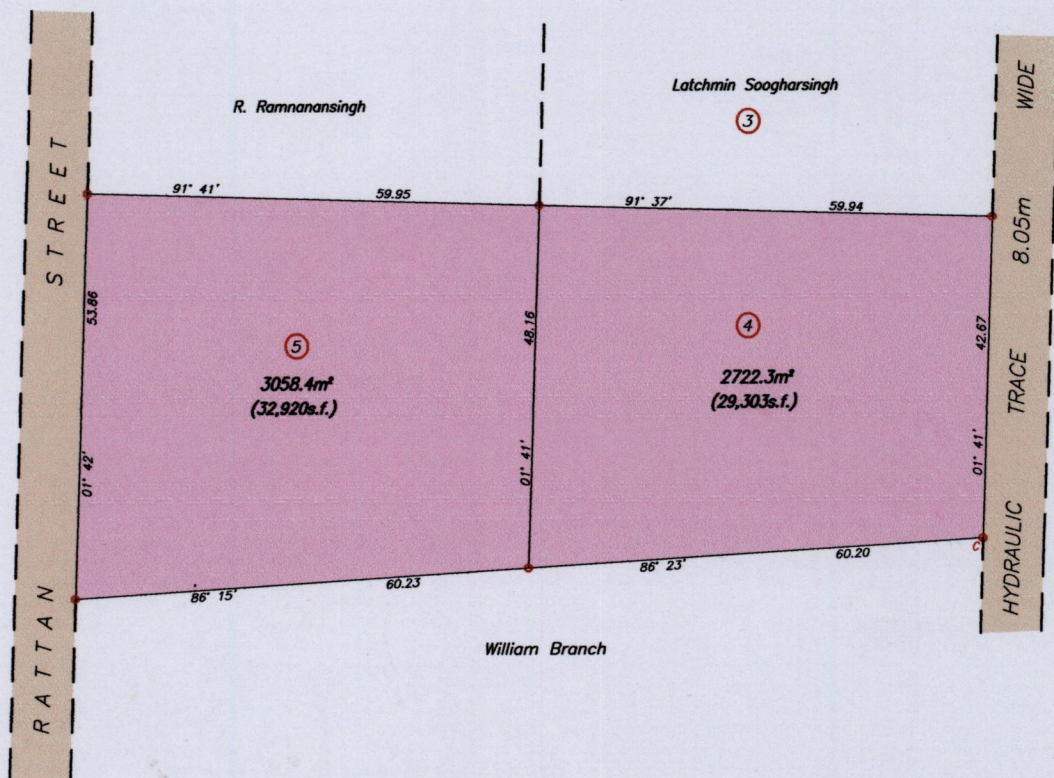
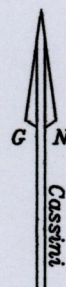

1562

170

Process ID# 110397

Cadastral Sheet D.3.C. $\frac{24D}{2/d}$
Ward of Cunupia
County of Caroni

Hydraulic Trace, Kelly Village



U.T.M.

C	N.	1176 243
	E.	0670 057

Nap. Datum ± 5.0 m
Hand held G.P.S.

SCALE 1/1000
Distances are in metres

○ Denotes Iron Found unless otherwise stated


Bearings are Cassini Grid based on Solar Observations

Plan of 2 Parcels of land coloured pink in the Ward of Cunupia

Containing together five seven eight zero point seven square metres

Surveyed by me, with due authority, in May 2015 for Leela Ramnarine

Certified Correct In accordance with Regulation 25 (1) of the Land Surveyors' Regulations 1998,



..... Sugjage Reemau

Entered On..... Trinidad & Tobago Land Surveyor..... P# June, 2015