

U.P.R.N. No.

Reg. Deed No. 201500326948

Process ID#110389

1502

Cadastral Sheet D.3.F.&J, 24 D  
3/d,4/c

Borough of Chaguanas


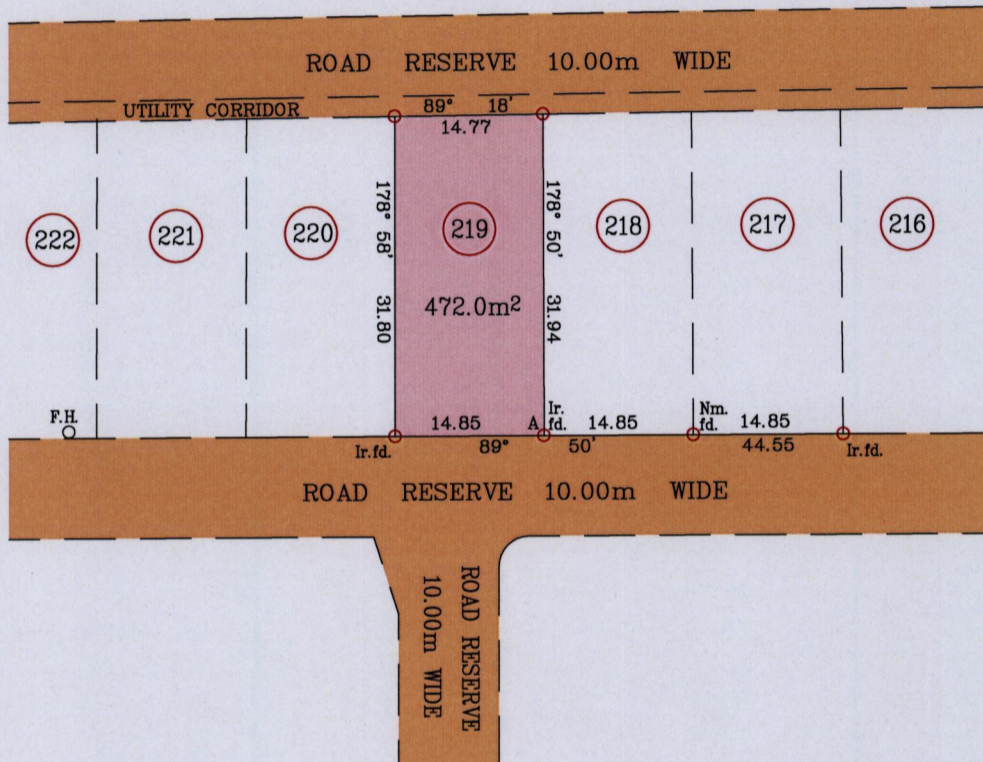
County of Caroni

Chin Chin, Cunupia

1683

G.N.

U.T.M.



Ir.fd.(A) - 677171m E  
1167030m N  
UTM. Zone20,WGS84(+/-5.0m)  
Hand Held G.P.S. Coordinates.

A-F.H. 270° 38' 47.30

Vide: S.O.No. 176/2009

SCALE 1/ 750

Distances are in metres

- Denotes Iron put except where otherwise stated
- Bearings are U.T.M. Grid based on Solar Observations.

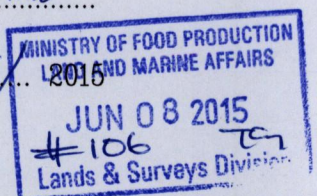
Plan of a Parcel of land coloured pink in the Ward of Chaguanas  
Containing four hundred and seventy two point zero square metres  
Surveyed by me, with due authority in May 2015 for Dipnarine Maraj  
Certified Correct in accordance with Regulation 25(1) of the Land Surveyors Regulation 1998.

Entered on.....

*Gerard Buchun*

Trinidad and Tobago Land Surveyor(TTLS).....

08/06/2015



4