

1562

166

Process ID #110384

Cadastral Sheet 23F/3/d, D.2.G

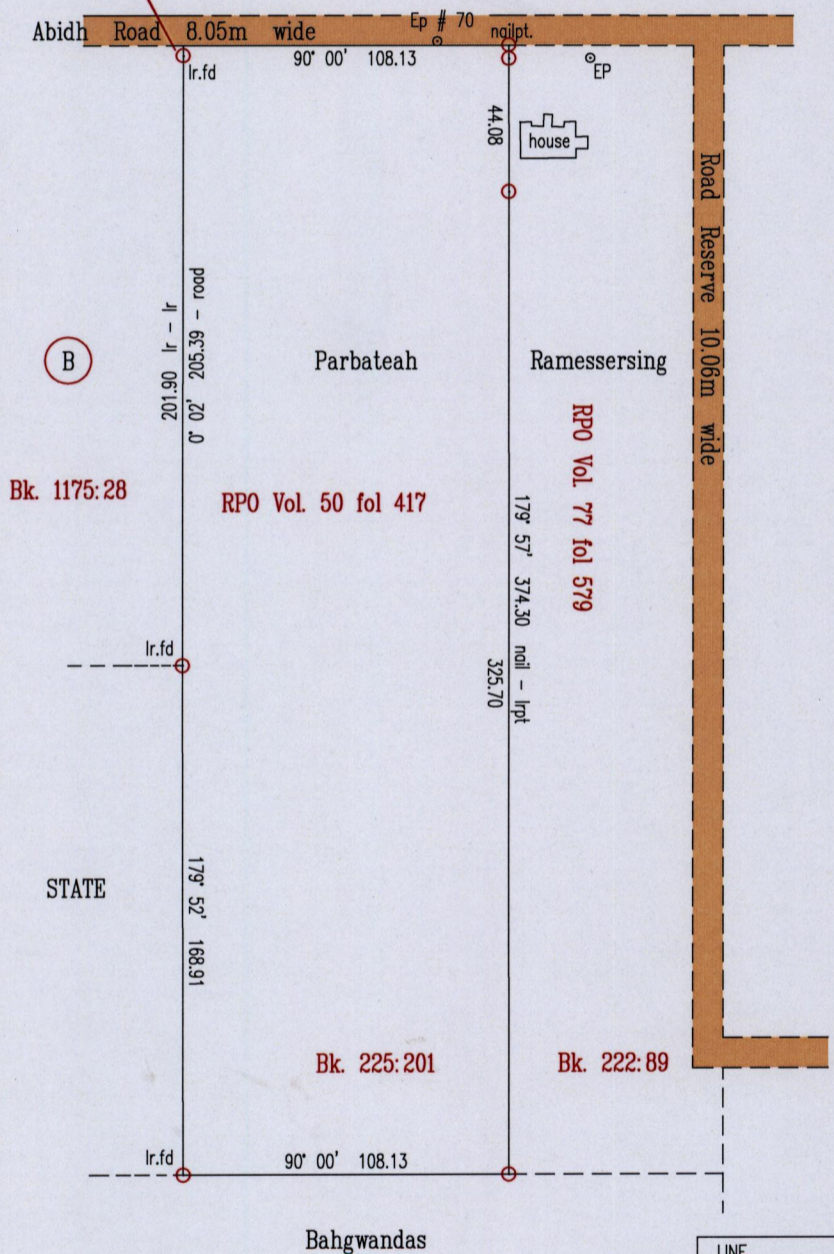
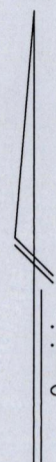
Ward of Chaguanas

County of Caroni

U.P.I.N. No.

Hand held GPS Coordinates  
(671298 mE, 1167230 mN)  
(U.T.M. 20, NAPARIMA 1955 (+/- 5 m))

GN



LINE	BEARING	DIST
nailpt - EP # 70	273° 26'	23.90
nail - EP	98° 58'	27.31

Bearings are Cassini Grid based on Solar Obs.

SCALE 1:2500


○ Denotes Iron Put unless otherwise stated

Distances are in Metres

Plan showing several boundary lines of a Parcel of land in the Ward of Chaguanas  
Surveyed by me, with due authority, in January 2015 for Nirmal Sookraj

Certified Correct in accordance with Regulation 25(1) of the Land Surveyors Regulations 1998.

Entered on .....



Indar Ragoo

Trinidad & Tobago Land Surveyor

