

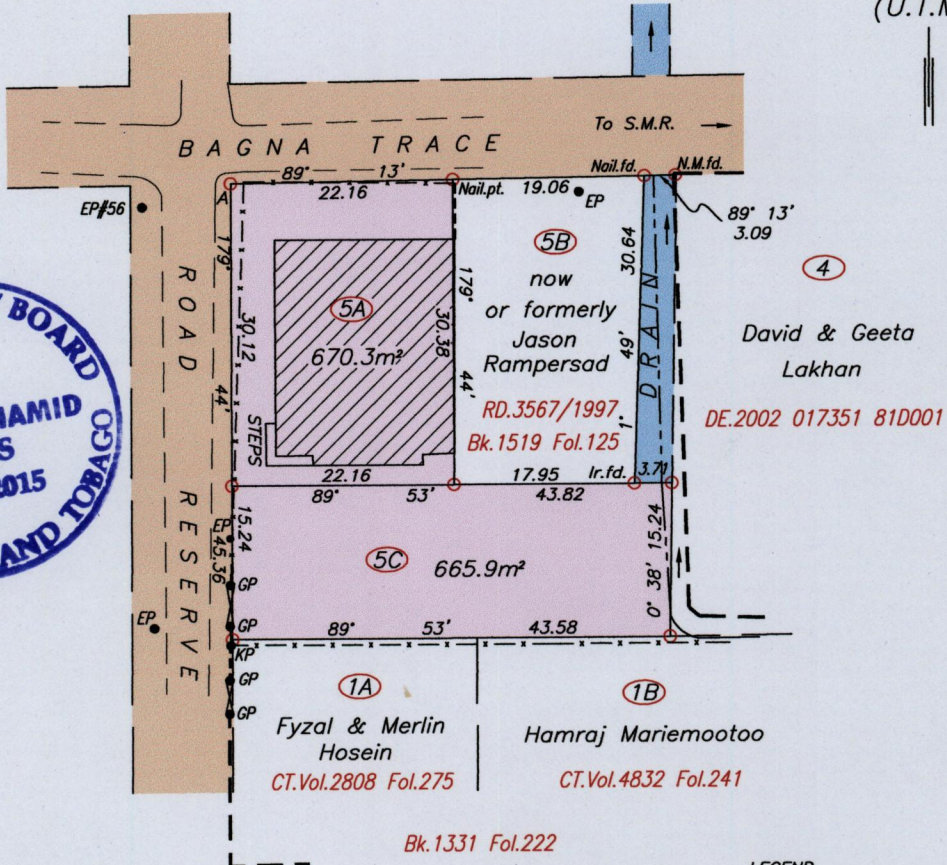


1562

155

Vide: 5A - RD.26063/1997
5C - DE 2001 0017 2518
Bk.1246 Fol.102
Plan E.B.101

Cadastral Sheet D.7.P. 2/d
Ward of Chaguanas
County of Caroni
CHASE VILLAGE

Process ID# 110281



A - EP#56 255° 14' 9.11

A = N 1158971 +/- 5.0m
E 673692
UTM 20 Naparima 1955 Datum
Hand Held GPS

LEGEND

● GP	-	GATE POST
● EP	-	ELECTRICITY POLE
● KP	-	KING POST
⊃	-	GATE
---	-	WALL
----	-	PAVED PORTION
- x - x -	-	FENCE
- - - -	-	DRAIN

SCALE 1:750

Distances are in METRES


○ Denotes Iron put unless otherwise stated
Bearings are U.T.M. Grid based on Solar observations

PLAN of 2 Parcels of land coloured pink in the Ward of Chaguanas
Containing together one thousand three hundred and thirty six point two square metres
Surveyed by me, with due authority, in May 2015 for

Righteousness, Peace and Joy Fellowship Limited
Certified correct in accordance with Regulation 25 (1) of the Land Surveyors Regulations 1998.

Barren Hamid T.T.L.S.

Entered on Trinidad & Tobago 3rd June 20.15
Land Surveyor



56P.124P