

1562

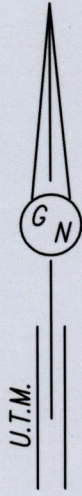
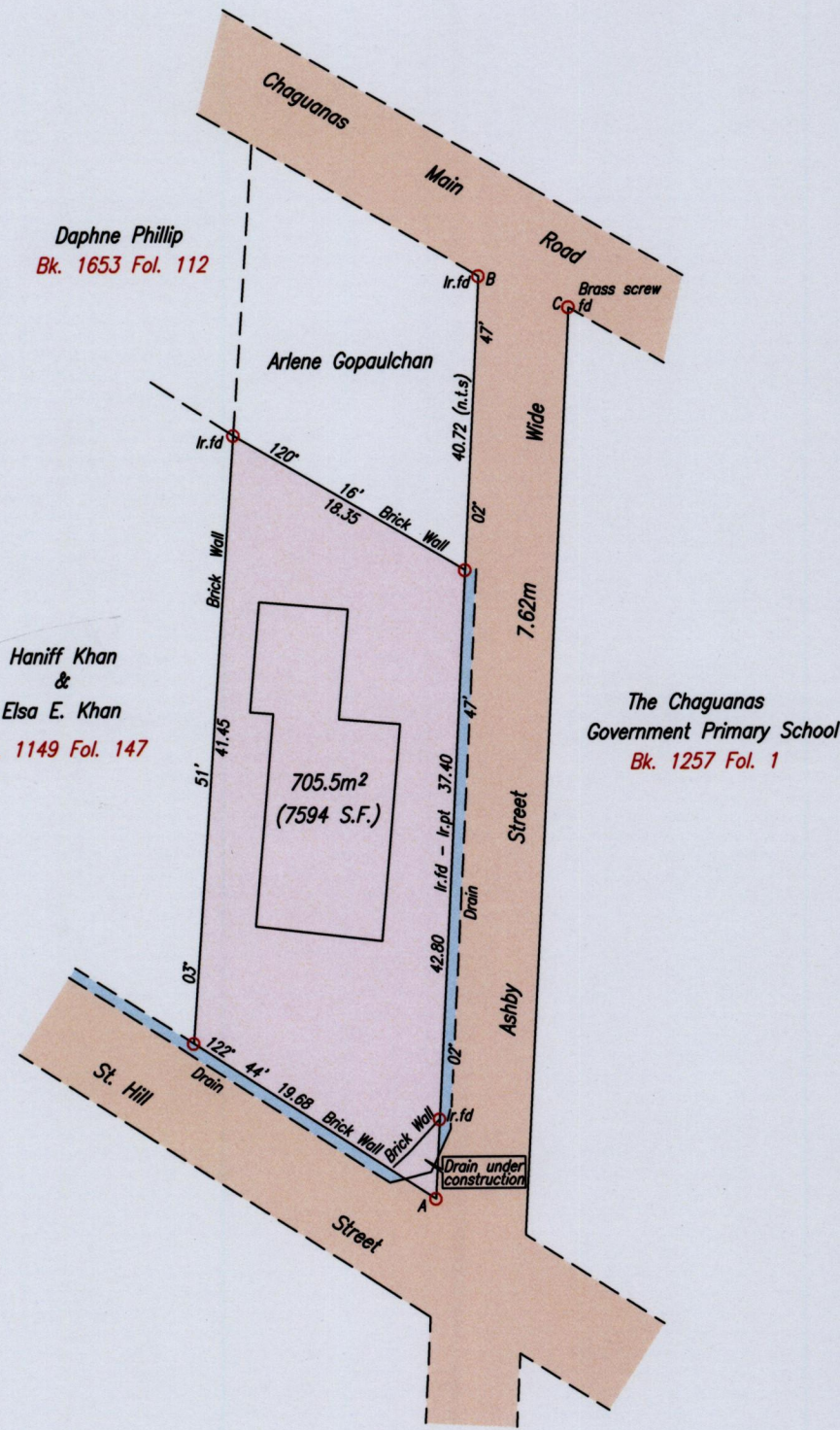
33C

144

U.R.P.N.

Cadastral Sheet D.7.D. 4/a
Borough of Chaguanas
County of Caroni
R.D. 1609 / 1997


Process Id+110264



Daphne Phillip
Bk. 1653 Fol. 112

Haniff Khan
&
Elsa E. Khan
Bk. 1149 Fol. 147

The Chaguanas
Government Primary School
Bk. 1257 Fol. 1



Point A
 Co-ordinates obtained by Hand Held G.P.S. (Nap. Datum Zone 20)
 Accuracy ± 3m
 E 672590m
 N 1163324m

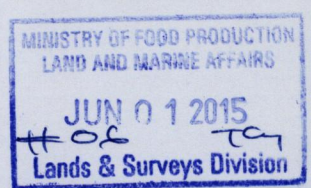
STA.	BEARING	DIST.
B - C	109° 19'	6.53

SCALE 1/500
 Distances are in metres

Note: To obtain Cassini bearing + 18 minutes
 ○ Denotes Iron put except otherwise stated
 Bearings are U.T.M. Grid based on Solar Observations
 Plan of a Parcel of land coloured pink in the Borough of Chaguanas
 Containing seven hundred and five point five square metres
 Surveyed by me, with due authority, on 21st May 2015 for Vernon Brown
 Certified Correct in accordance with Regulation 25 (1) of the Land Surveyors' Regulations 1998

Ganeshdath Ramcharitar
 2015

Entered on Trinidad & Tobago Land Surveyor 2015



4.