

1562



139

Borough of Chaguanas

County of Caroni

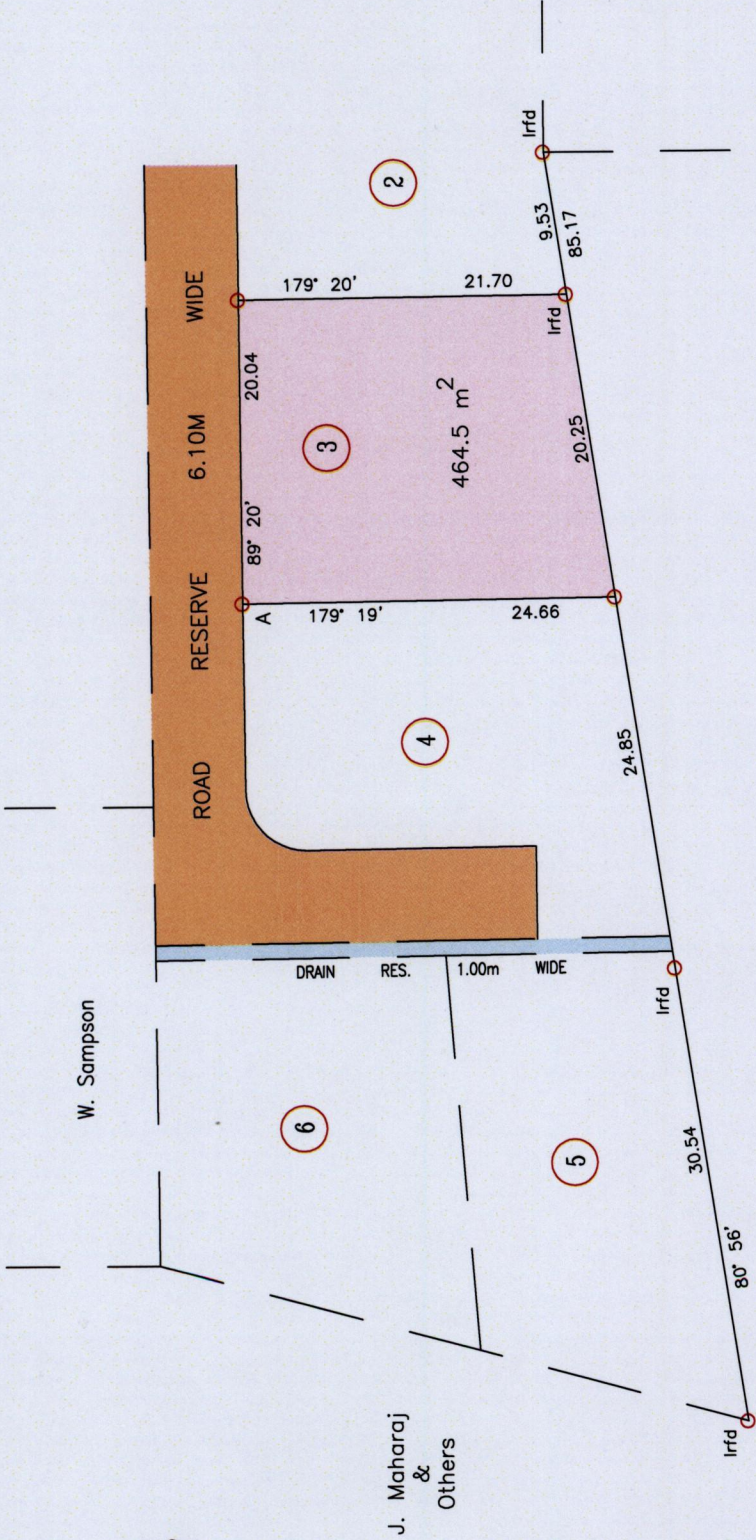
Cadastral Sheet D.3.G.  $\frac{34A}{2/a}$

Sampson Trace



Iron A  
1165556 mN  
677493 mE

SCALE 1/500  
Distances are in metres



Coordinates are U.T.M. 20, Naparima (+/-3.0m)

○ Denotes Iron put except otherwise stated


Bearings are Cassini Grid based on Solar Observations

PLAN of a parcel of land coloured pink in the Borough of Chaguanas Containing four hundred and sixty four point five square metres

Surveyed by me with due authority, in May, 2015 for Sumatie Sankar

Certified Correct in accordance with Regulation 25 (1) of The Land Surveyors Regulations 1998

Entered on.....



Trinidad & Tobago Land Surveyor. . . . . 2015

Process 2015/1097106