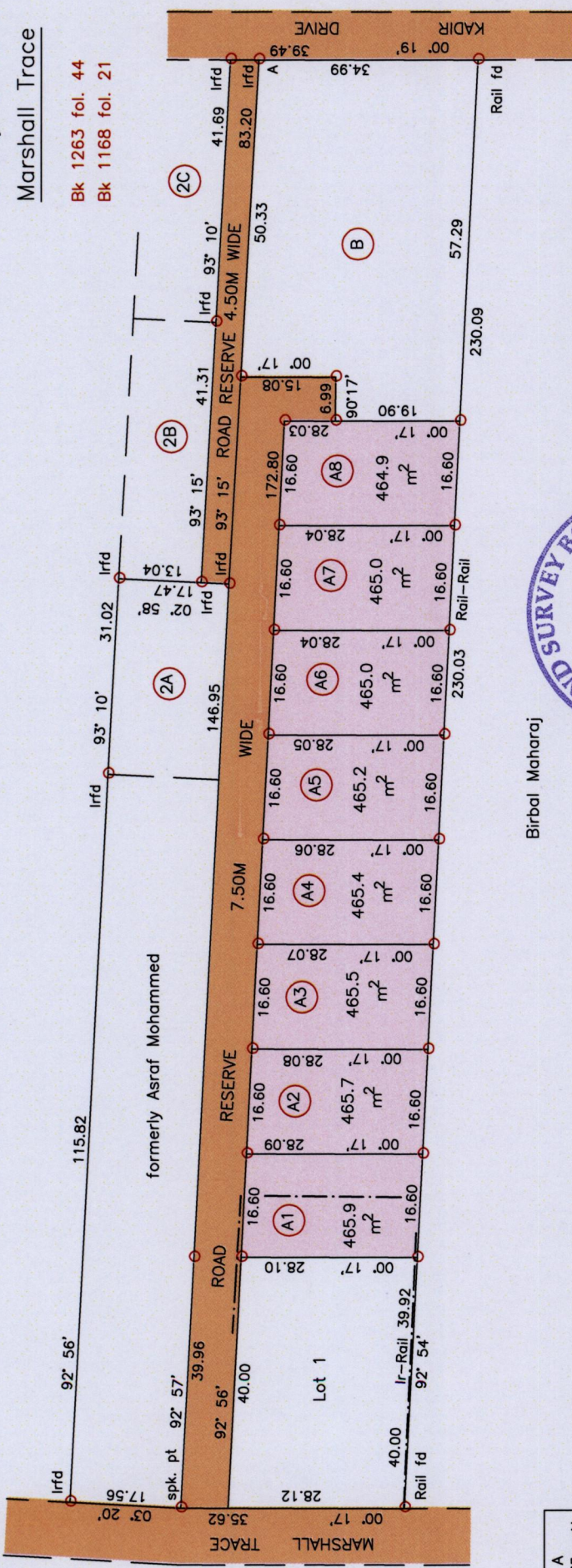
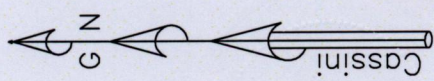


Process SD# 109772


Cadastral Sheet D.3.B. 24D
4/a
Ward of Cunupia
County of Caroni
Marshall Trace

Bk 1263 fol. 44
Bk 1168 fol. 21



Iron A
1168775 mN
677598 mE

Birbal Maharaj



--- wire fence
SCALE 1/1000
Distances are in metres

Coordinates are U.T.M. 20, Naparima (+/-3.0m)

o Denotes Iron put except otherwise stated
Bearings are Cassini Grid based on Solar Observations


PLAN of 8 parcels of land coloured pink in the Ward of Cunupia
Containing together zero point three seven two three hectares

Surveyed by me with due authority in February, and May, 2015 for Shamkaran and Kisuni Chattoo

Certified Correct in accordance with Regulation 25 (1) of The Land Surveyors' Regulations 1998,

Entered on.....
Iqbal Mohammed

Trinidad & Tobago Land Surveyor. 24/5/15. .2015



1562

136