

1562

132

U.P.R.N. No.

Cadastral Sheet D.2.P., 33 C
2/b

Reg. Deed No. 2615/1983

Charlieville

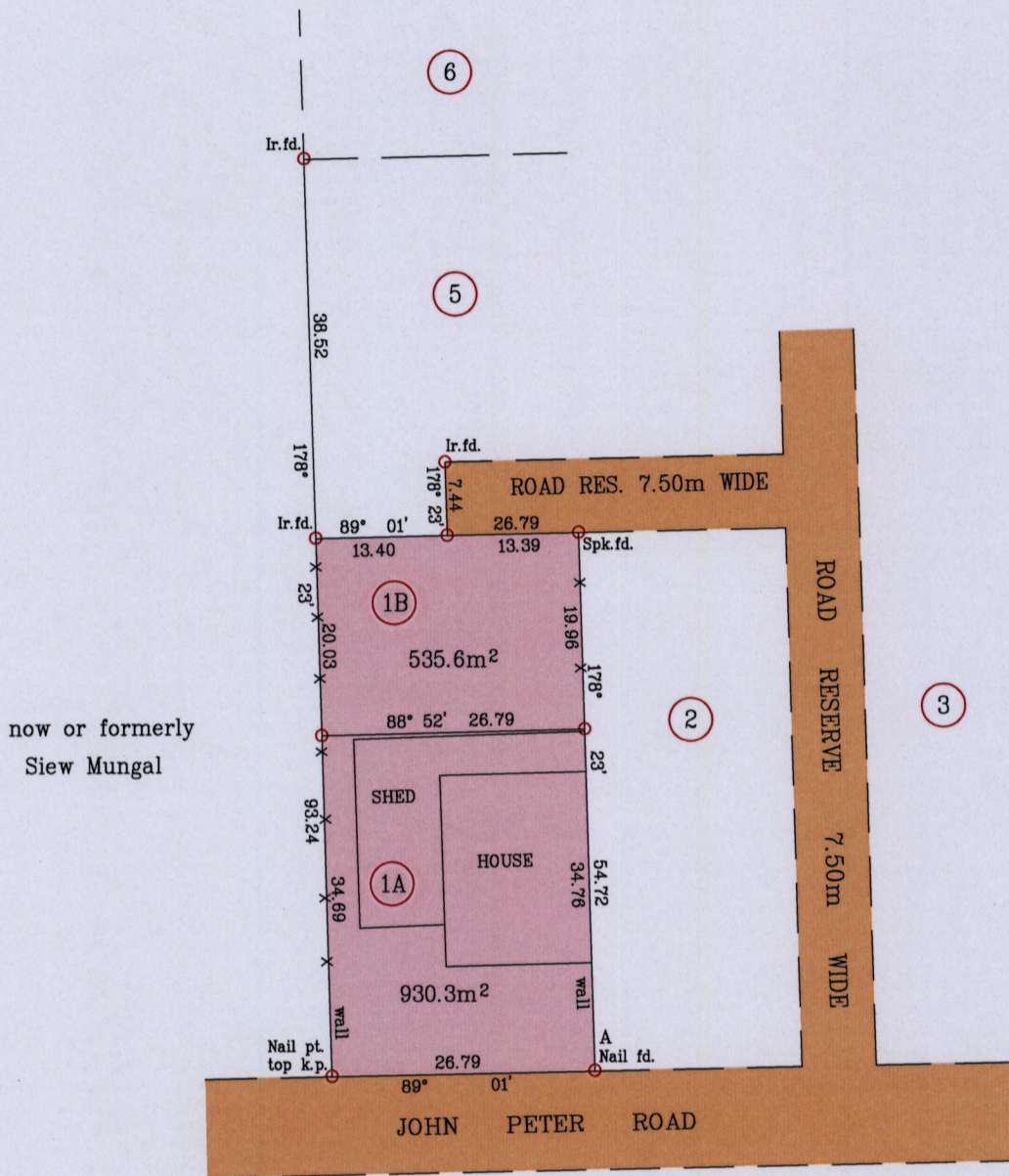
Ward of Chaguanas

County of Caroni


Process JD # 109752

G.N.

Cassini



Nail fd.(A) - 673845mE
1166311mN
UTM. Zone20,WGS84(+/-5.0m)
Hand Held G.P.S. Coordinates.



Vide:Bk.1246 Fol.151
Bk. 226 Fol. 24

SCALE 1/ 750

Distances are in metres

x-x-x-x - Wire fence

- Denotes Iron put except where otherwise stated
- Bearings are Cassini Grid based on Solar Observations.

Plan of two Parcels of land coloured pink in the Ward of Chaguanas
Containing together one thousand four hundred and sixty five point nine square metres
Surveyed by me,with due authority in May 2015 for Wendy Ali


Certified Correct in accordance with Regulation 25(1) of the Land Surveyors Regulation 1998.

Entered on.....

Gerard Buchun

Trinidad and Tobago Land Surveyor(TTLS).....

25/05/2015



46P/20P