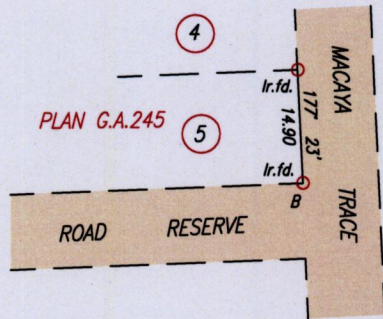
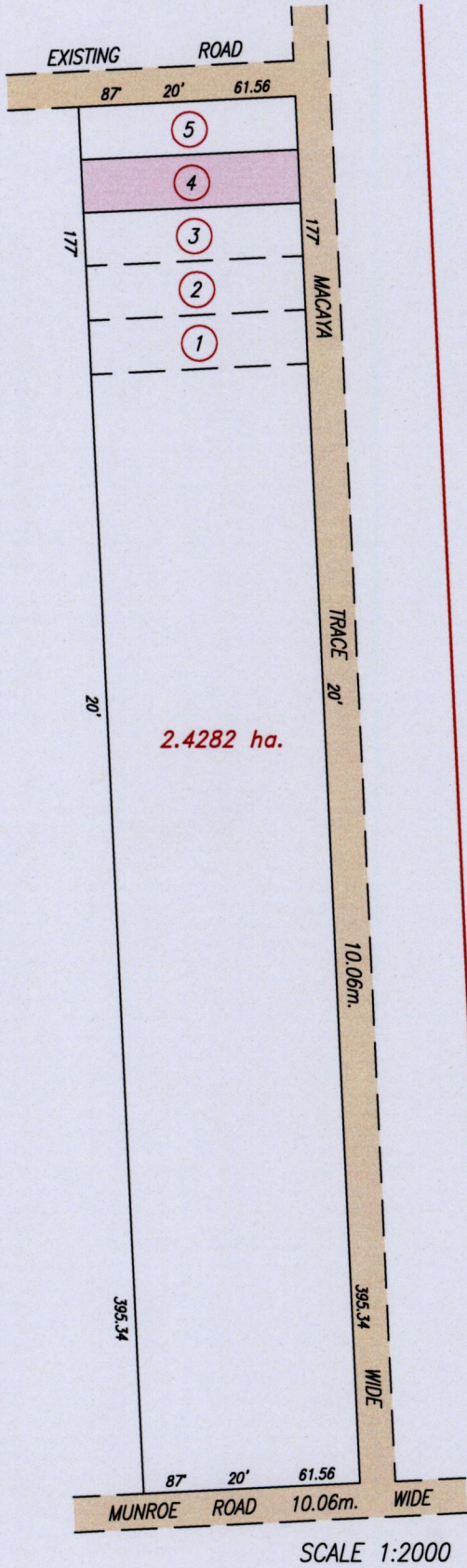


1562


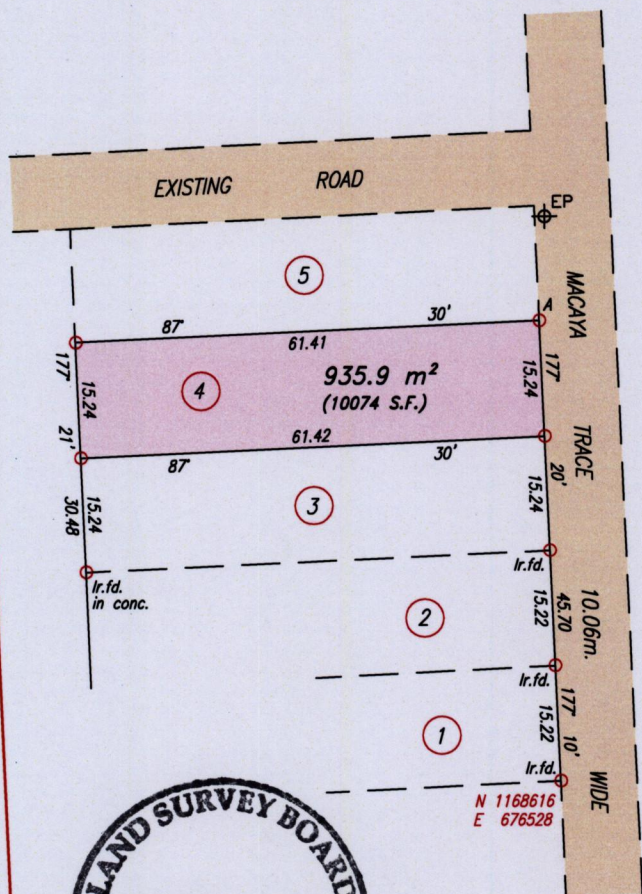
131

Process ID #109744

Cadastral Sheet D.3.G. 24D
Borough of Chaguanas 3/b
County of Caroni



A - B 359' 58" 70.87



EP Electricity Pole

Reg. Deed No.17532/1991

SCALE 1:1000

Distances are in Metres

○ Denotes Iron put except where otherwise stated
 Co-ordinates are Naparima/UTM, derived using handheld GPS (+/-5m)
 Bearings are U.T.M. grid based on Solar Observations
 Plan of a Parcel of land coloured pink in the Borough of Chaguanas
 Containing nine hundred and thirty five point nine square metres
 Surveyed by me, with due authority, on March 3rd 2014 at the request of Farouk Ghany
 Certified Correct in accordance with Regulation 25 (1) of the Land Surveyors Regulations 1998

Checked by

Farouk Ghany

Entered on

Trinidad & Tobago Land Surveyor . . . 25th May 2015.

FILE PATH = ADA002 D:\DRAWINGS\FAROUK GHANY.DWG

