
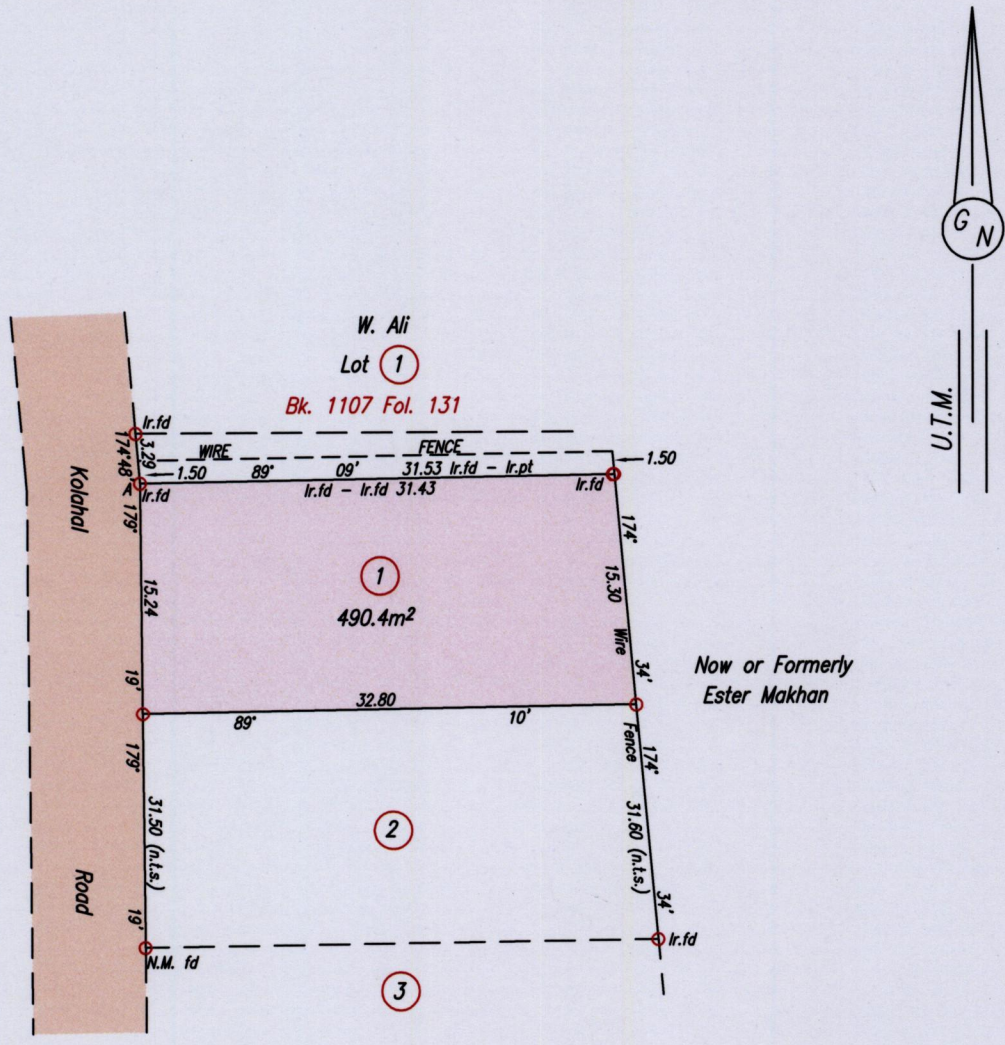


1562

130

U.R.P.N.
Process ID #109736

^{33C}
Cadastral Sheet D.3.1. 2/b
Borough of Chaguanas
County of Caroni




Point A
Co-ordinates obtained by Hand Held G.P.S. (Nap. Datum Zone 20)
Accuracy ± 3m
E 673905m
N 1166512m

SCALE 1/500
Distances are in metres

Note: To obtain Cassini bearing + 18 minutes
○ Denotes Iron put except otherwise stated
Bearings are U.T.M. Grid based on Solar Observations
Plan of a Parcel of land coloured pink in the Borough of Chaguanas
Containing four hundred and ninety point four square metres
Surveyed by me, with due authority, on 15th May 2015 for Anthony Singh
Certified Correct in accordance with Regulation 25 (1) of the Land Surveyors' Regulations 1998

Ganeshdath Ramcharitar
22/5

Entered on Trinidad & Tobago Land Surveyor 2015



4611