

1562

127

U.P.R.N.....

Reg. Deed #: DE 200502849010

Process ID # 109717

Coordinates

Ir.pt.A : N 1164095 E 674313

Error Statement : ±5m

Datum Definition : U.T.M. Zone 20 Naparima


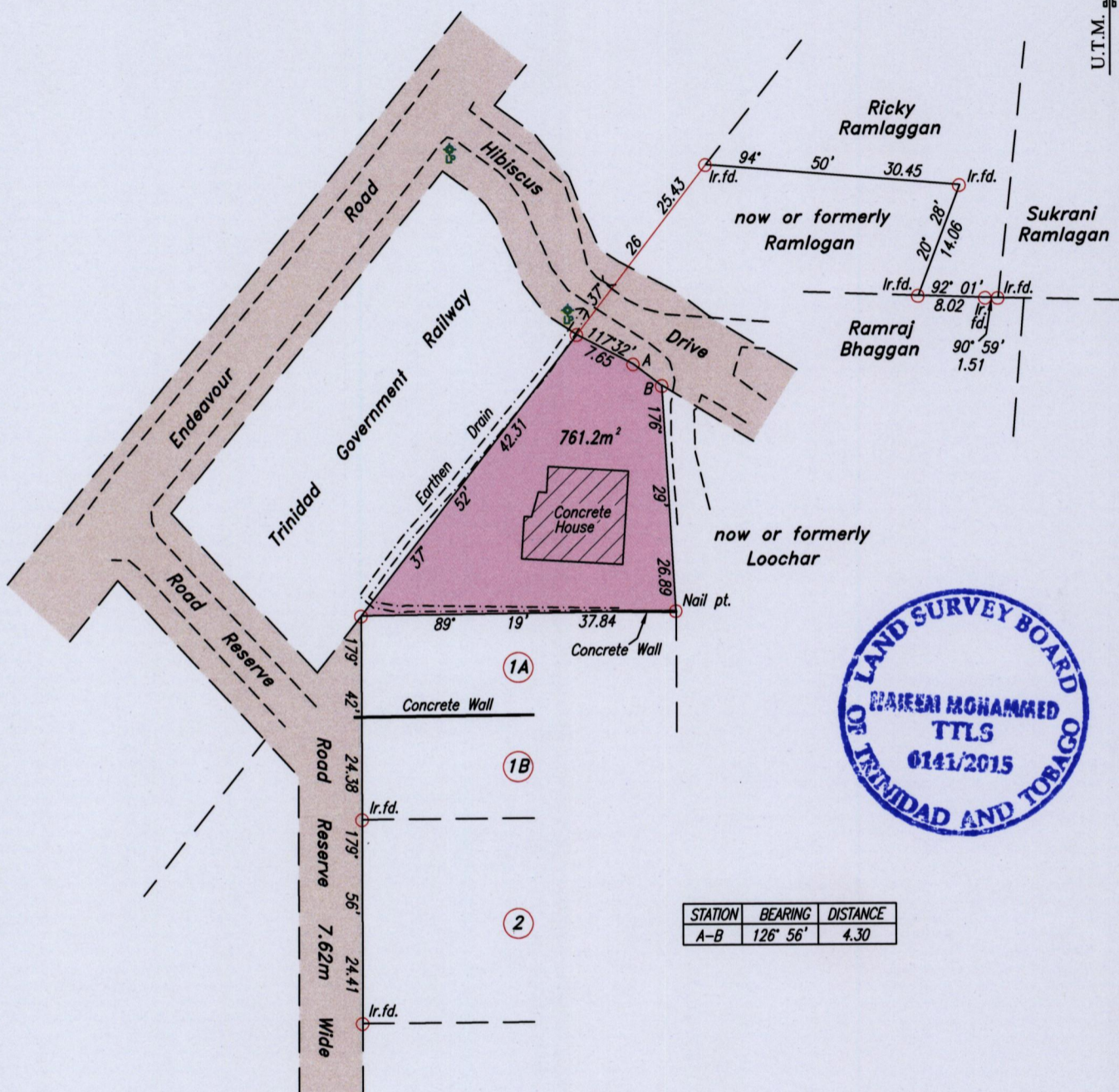

Source : Hand Held GPS

Borough of Chaguanas

County of Caroni

Cadastral Sheet D.8.A., 33C/2/d

Parcel Address: Hibiscus Drive, Endeavour, Chaguanas



| STATION | BEARING | DISTANCE |
|---------|----------|----------|
| A-B | 126° 56' | 4.30 |

Ref.: Survey Plan #26 dated July 03, 2009
Survey Plan by G. Buchun in March 2015

SCALE 1:750

○ Denotes Iron put except otherwise stated.

Note: Bearings are U.T.M. grid based on solar observations. Distances are in metres.
Plan of a Parcel of land coloured pink in the Borough of Chaguanas
Containing seven hundred and sixty one point two square metres
Surveyed by me, with due authority, in April 2015 at the request of Ramchand Mahabir
Certified correct in accordance with Regulation 25 (1) of the Land Surveyors
Regulations 1998.

Naiseen Mohammed
Trinidad & Tobago Land Surveyor 21/05/2015

Entered

