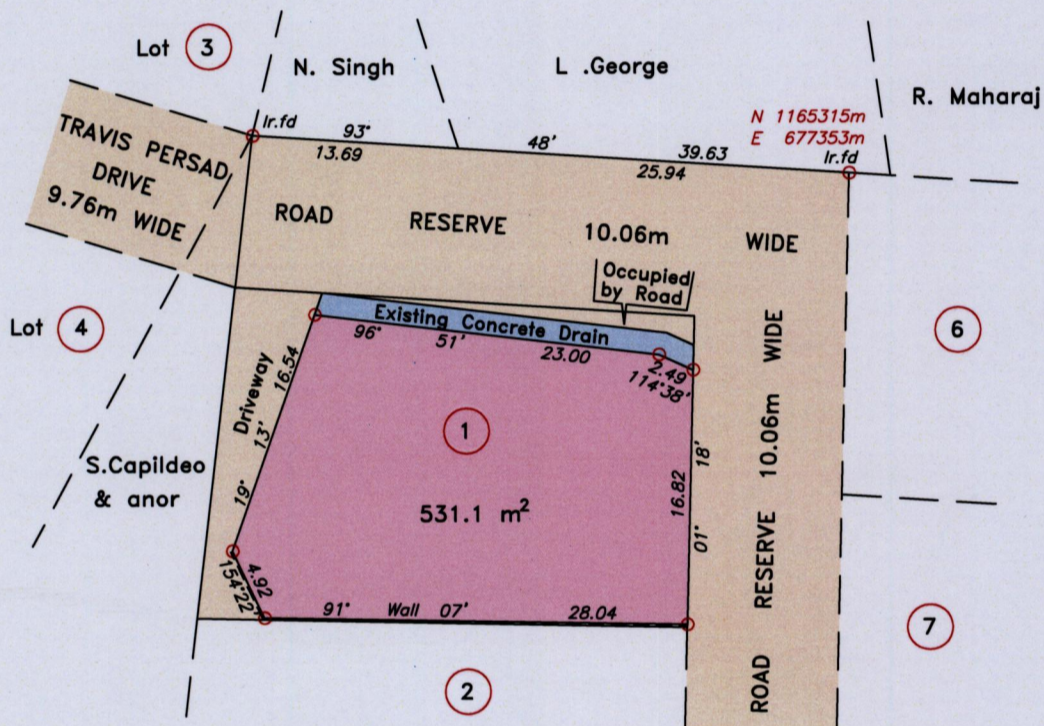



Process No 109703

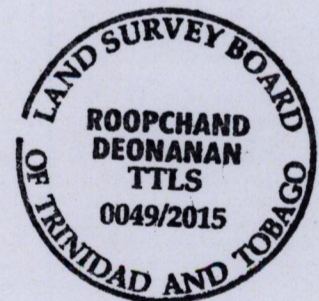
Cadastral Sheet D.3.J. 34A
Borough of Chaguanas 3/b
County of Caroni

CUNUPIA



Note :

Coordinates obtained by
hand held G.P.S. (+/-3.0m.)
For identification only



SCALE 1:500

Distances are in metres

○ Denotes Iron put except where otherwise stated
 Bearings are U.T.M. Grid based on Solar Observations
 PLAN of a Parcel of land coloured pink in the borough of Chaguanas
 Containing five hundred and thirty one point one square metres
 Surveyed by me, with due authority, in April 2015 for Naresh Persad
 Certified Correct in accordance with Regulation 25 (1) of the Land Surveyors' Regulations 1998,

Checked by *R. Deonanan*

Entered on Trinidad & Tobago Land Surveyor. 19th May 2015
PATH = ADA004 D:/DEO/NARESH PERSAD DWG.

