
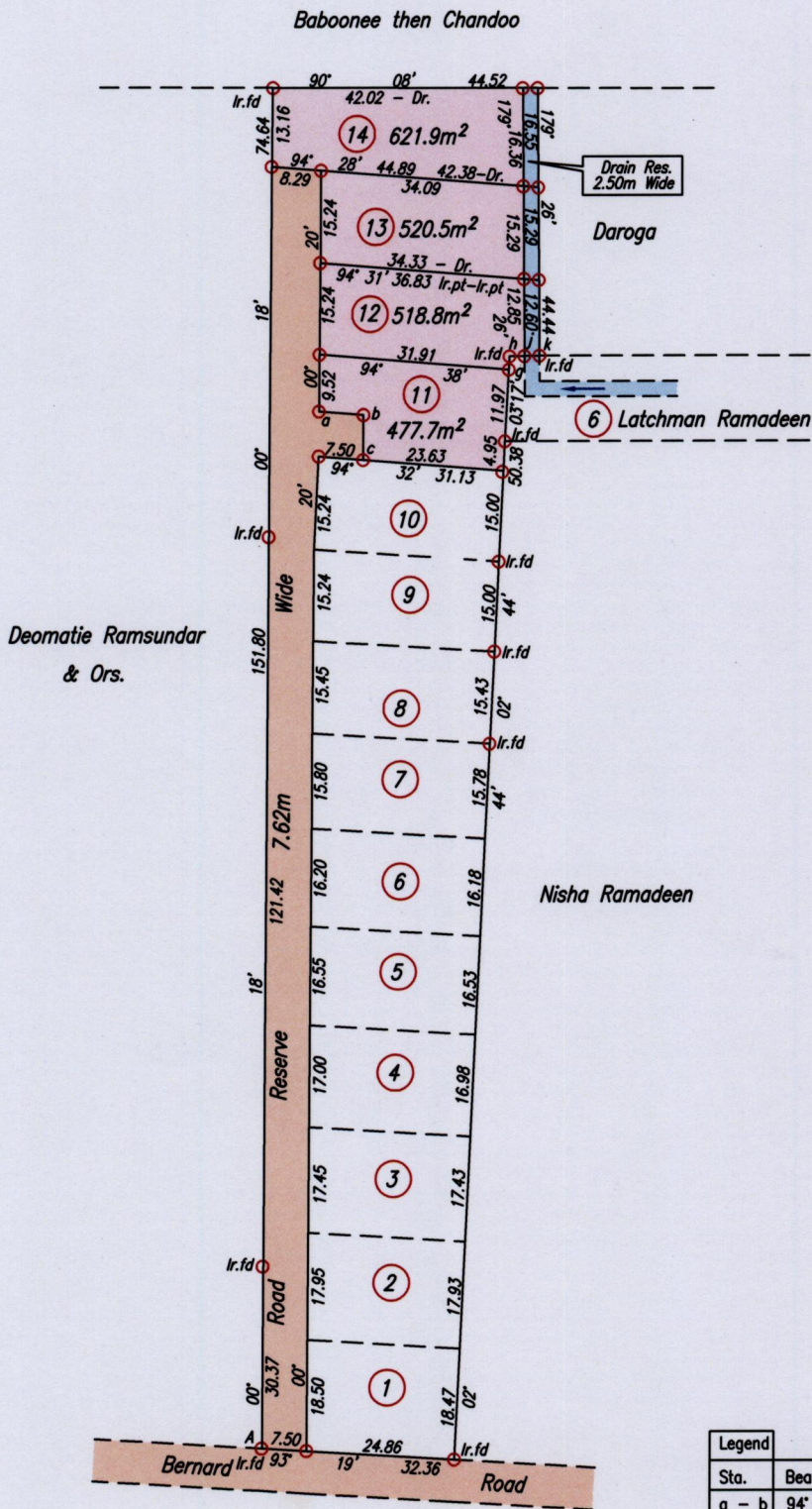


Process ID# 109687



Sta.	Bearing	Dist.
a - b	94° 32'	7.50
b - c	180° 20'	7.50
g - h	03° 07'	2.22
h - j	88° 50'	2.51
j - k	88° 50'	2.50

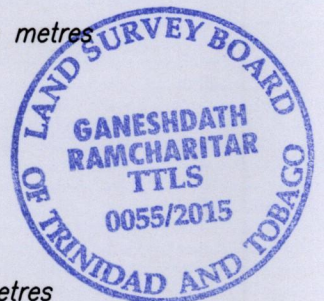
Point A

Co-ordinates obtained by Hand Held G.P.S. (Nap. Datum Zone 20)
Accuracy ± 5m
E 670676m
N 1166974m

SCALE 1/1250
Distances are in metres

Note: To obtain Cassini bearing + 18 minutes
○ Denotes Iron put except otherwise stated
Bearings are U.T.M. Grid based on Solar Observations

Plan of 4 Parcels of land coloured pink in the Borough of Chaguanas
Containing together two thousand one hundred and thirty eight point nine square metres
Surveyed by me, with due authority, on 6th May 2015 for Millen Construction Ltd.
Certified Correct in accordance with Regulation 25 (1) of the Land Surveyors' Regulations 1998



Entered on *Ganeshdath Ramcharitar*
Trinidad & Tobago Land Surveyor 19/5

