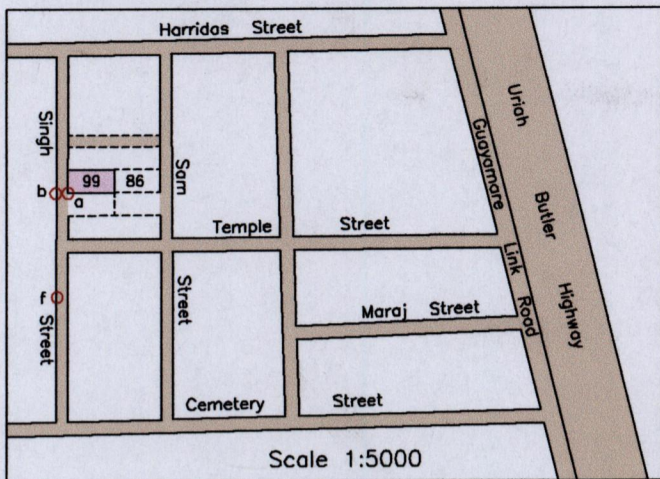


1562

121

Location Diagram



Cadastral Sheet 23F 4/a (D.2.D.)

Ward of Cunupia

County of Caroni

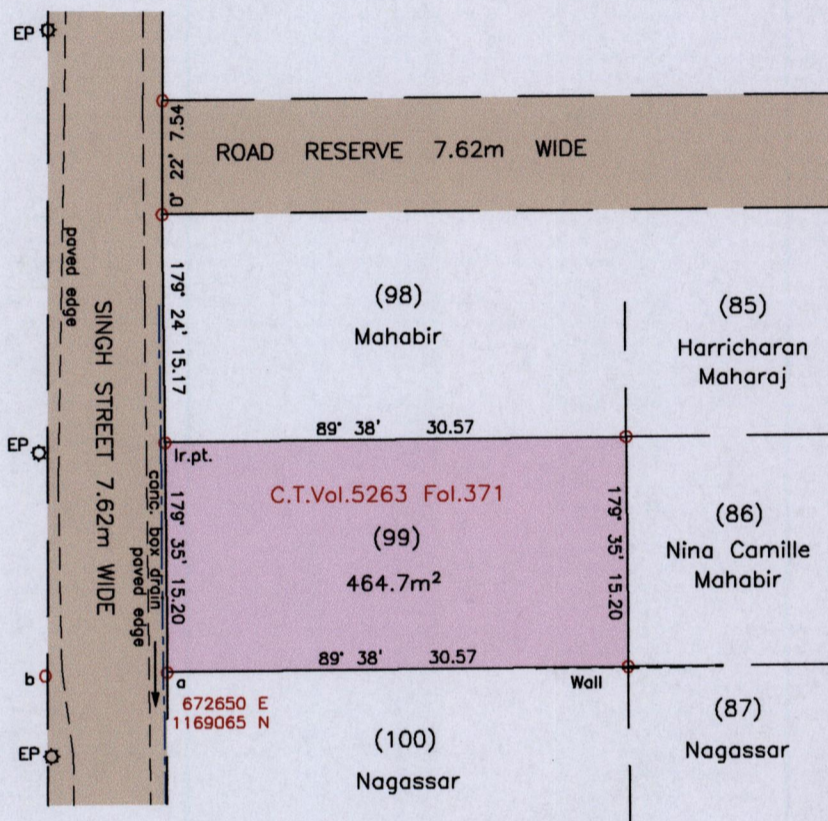
Warner Village

Cunupia

Process ID# 109684

G N U.T.M.

From	To	Bearing	Distance
a	b	268° 38'	8.06
b	f	179° 15'	68.58




References:  
 PLAN E.B.137  
 Bk.96 Fol.317  
 R.P.O.Vol.414 Fol.9  
 C.T.Vol.3290 Fol.253

Legend  
 Electricity Pole    EP

SCALE 1:500  
 Distances are in metres

Notes: ○ Denotes Ir.f.d. unless otherwise stated  
 Bearings are U.T.M. Grid based on Solar Observations  
 Previous survey by Ganeshdath Ramcharitar in March 2010  
 Coordinates obtained using handheld GPS (UTM Zone 20, Naparima ± 5.0m)



PLAN of a parcel of land coloured pink in the Ward of Cunupia  
 Containing four hundred and sixty four point seven square metres  
 Surveyed by me, with due authority, in May 2015 for Marsha Natalie Mahabir  
 Certified Correct in accordance with Regulation 25(1) of the Land Surveyors Regulations 1998.

Checked by ..... *Barry Hernandez* .....  
 Entered on ..... Trinidad and Tobago Land Surveyor, 19<sup>th</sup> May 2015.

