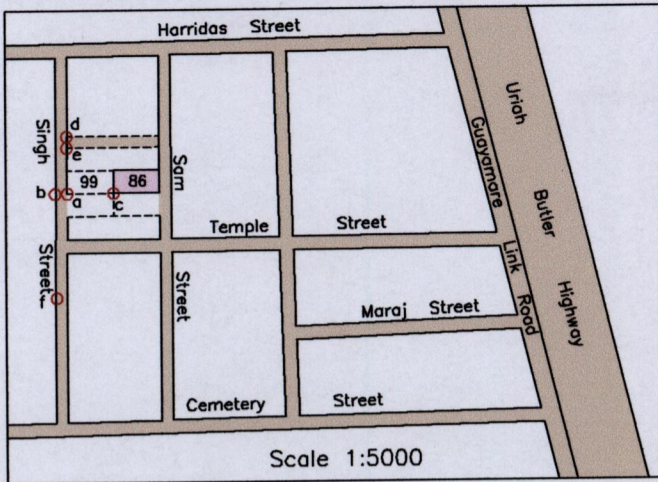


1562


120  
23F  
4/a (D.2.D.)

Location Diagram

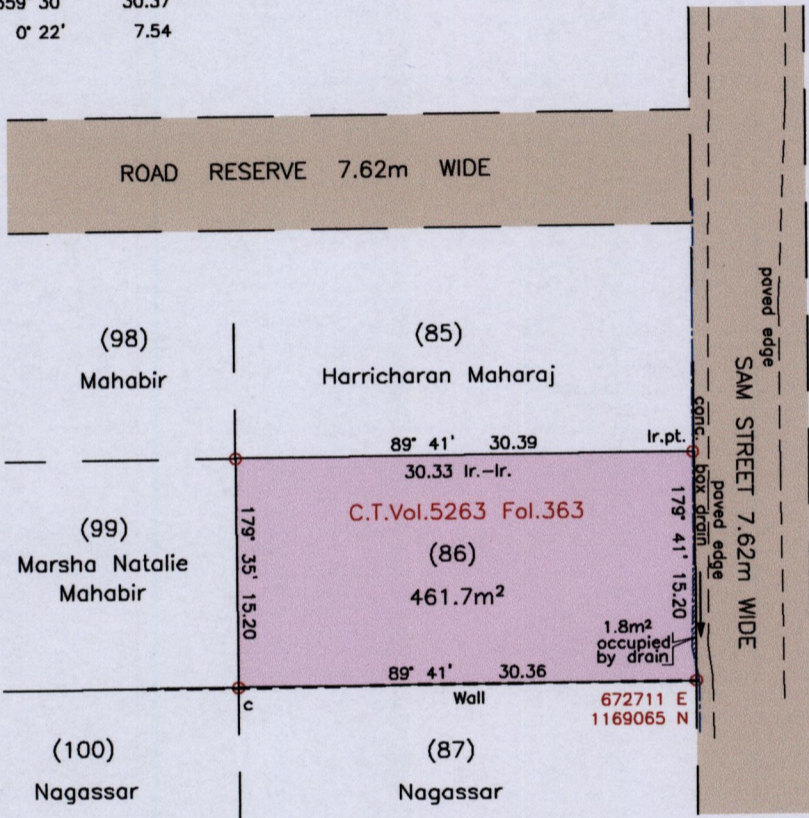


Cadastral Sheet  
Ward of Cunupia  
County of Caroni  
Warner Village  
Cunupia

Process ID#109672




From	To	Bearing	Distance
c	a	269° 38'	30.57
a	b	268° 38'	8.06
b	f	179° 15'	68.58
a	e	359° 30'	30.37
e	d	0° 22'	7.54



SCALE 1:500  
Distances are in metres

References:  
PLAN E.B.137  
Bk.96 Fol.317  
R.P.O.Val.414 Fol.9  
C.T.Val.3290 Fol.253

Notes: ○ Denotes Ir.f.d. unless otherwise stated  
Bearings are U.T.M. Grid based on Solar Observations  
Previous survey by Ganeshdath Ramcharitar in March 2010  
Coordinates obtained using handheld GPS (UTM Zone 20, Naparima ± 5.0m)



PLAN of a parcel of land coloured pink in the Ward of Cunupia  
Containing four hundred and sixty one point seven square metres  
Surveyed by me, with due authority, in May 2015 for Nina Camille Mahabir  
Certified Correct in accordance with Regulation 25(1) of the Land Surveyors Regulations 1998.

Checked by .....  
Entered on ..... Trinidad and Tobago Land Surveyor, 19<sup>th</sup> May 2015.

