


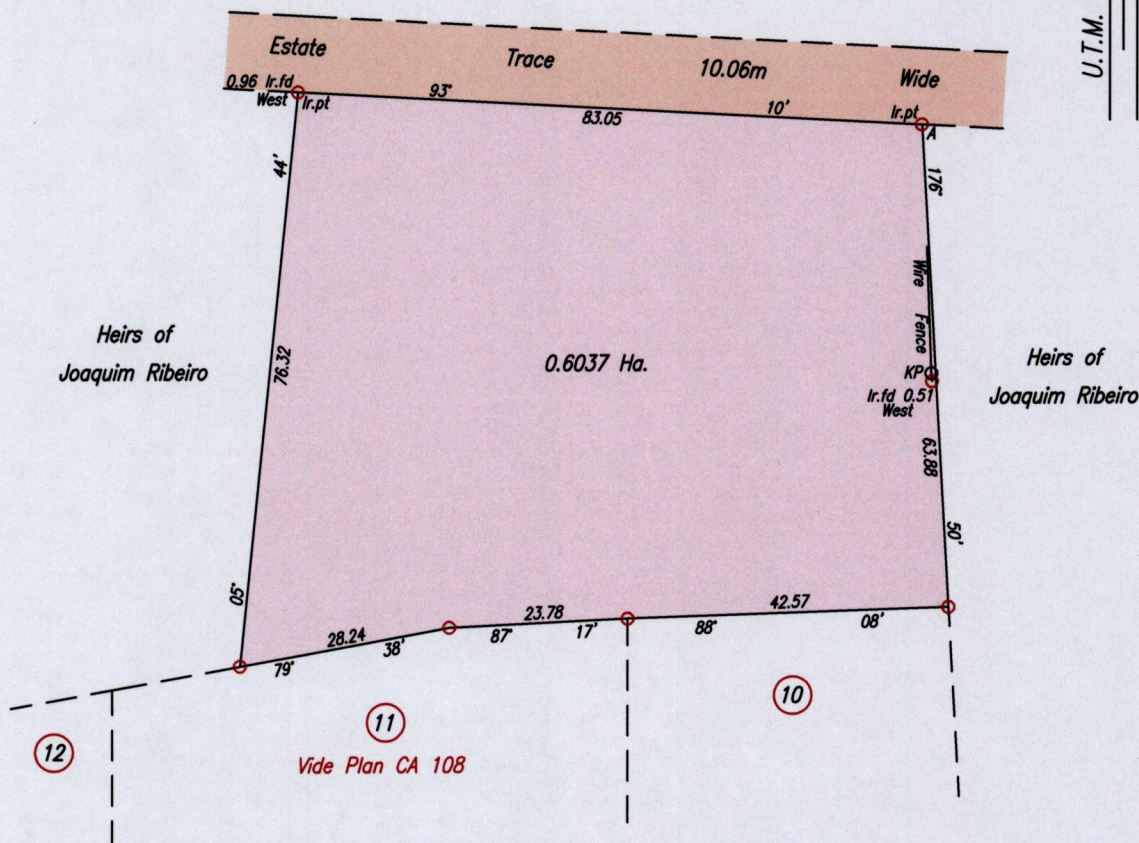
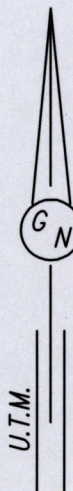
1502

114

U.R.P.N.

Cadastral Sheet D.3.D. ^{24E} 3/a
Ward of Cunupia
County of Caroni

Process ~~SB~~ 109649



Point A
Co-ordinates obtained by Hand Held G.P.S. (Nap. Datum Zone 20)
Accuracy ± 3m
E 680962m
N 1169042m

SCALE 1/1000
Distances are in metres

Note: To obtain Cassini bearing + 18 minutes
○ Denotes Iron found except otherwise stated
Bearings are U.T.M. Grid based on Solar Observations
Plan of a Parcel of land coloured pink in the Ward of Cunupia
Containing zero point six zero three seven hectare
Surveyed by me, with due authority, on 30th April 2015 for Michael Lackhansingh & Jasso Ramsawak
Certified Correct in accordance with Regulation 25 (1) of the Land Surveyors' Regulations 1998

Ganeshdath Ramcharitar
15/5

Entered on Trinidad & Tobago Land Surveyor 2015

