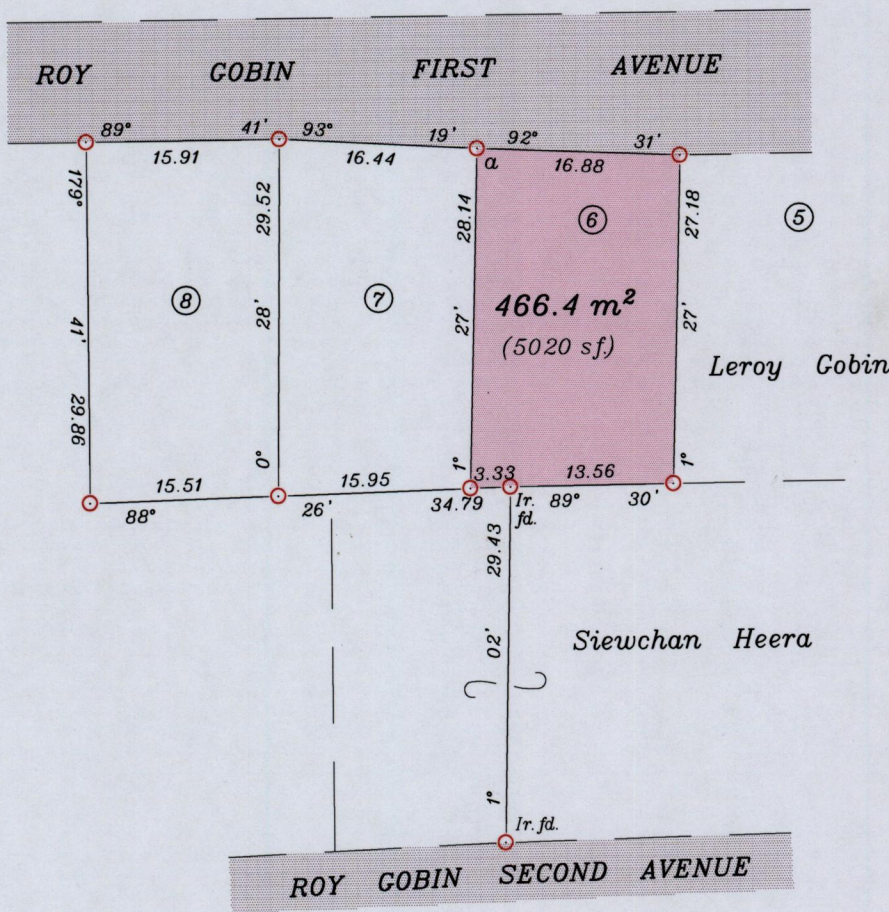
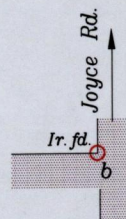

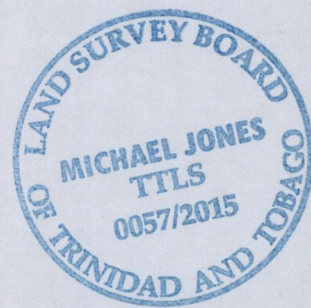



U.T.M. co-ords. of a (+/-8m.)
N 1160119 m.
E 672378 m.

Process ID # 109626



a b 83° 54' 111.10 n.t.s.



Co-ordinates are U.T.M. 20.Wgs 84

obtained by hand-held G.P.S.

○ Denotes Ir.pt. except otherwise stated.

Bearings are based on Solar observations.

PLAN of a parcel of land coloured pink in the Ward of Chaguanas
Containing Four hundred and sixty six point four sq.metres
Surveyed by me with due authority in March, 2011

& March, 2015 for Merlene Robinson

In accordance with Reg. 25(1) of the Land Surveyors' Regulations 1998,
I certify that this plan is correct.

Entered on.....

Trinidad & Tobago
Land Surveyor

Michael Jones
15th May, 2015.

SCALE 1 : 625
Distances are in metres