

1562

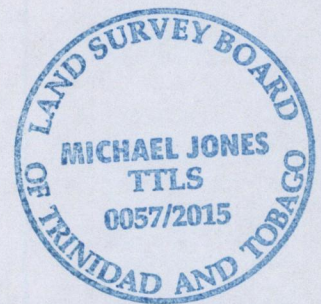
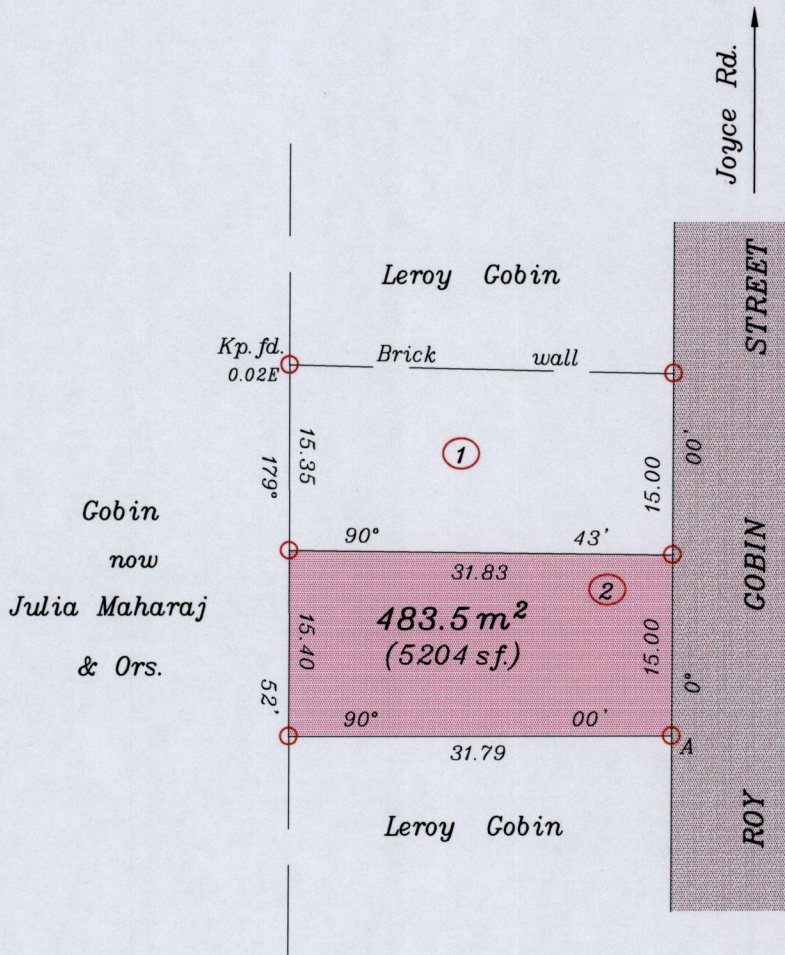
109

Process ID# 109615

Cadastral Sheet D.7.L $\frac{33F}{2/c}$
Ward of Chaguanas
County of Caroni

U.T.M. co-ords. of A (+/-9m.)
N 1159706 m.
E 672494 m.

Chandernagore



SCALE 1 : 625

Distances are in metres

Co-ordinates are U.T.M. 20.Wgs 84
obtained by hand-held G.P.S.

○ Denotes Ir.pt. except otherwise stated.


Bearings are based on Solar observations.

PLAN of a parcel of land coloured pink in the Ward of Chaguanas
Containing Four hundred and eighty three point five sq. metres.

Surveyed by me with due authority in May, 2015 for Jemma Gobin

Certified correct in accordance with Reg. 25(1) of

The Land Surveyors' Regulations 1998,



Trinidad & Tobago
Land Surveyor

Michael Jones
15th May, 2015.

Entered

36P