

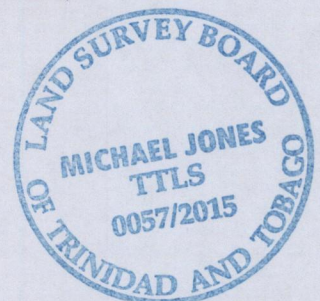
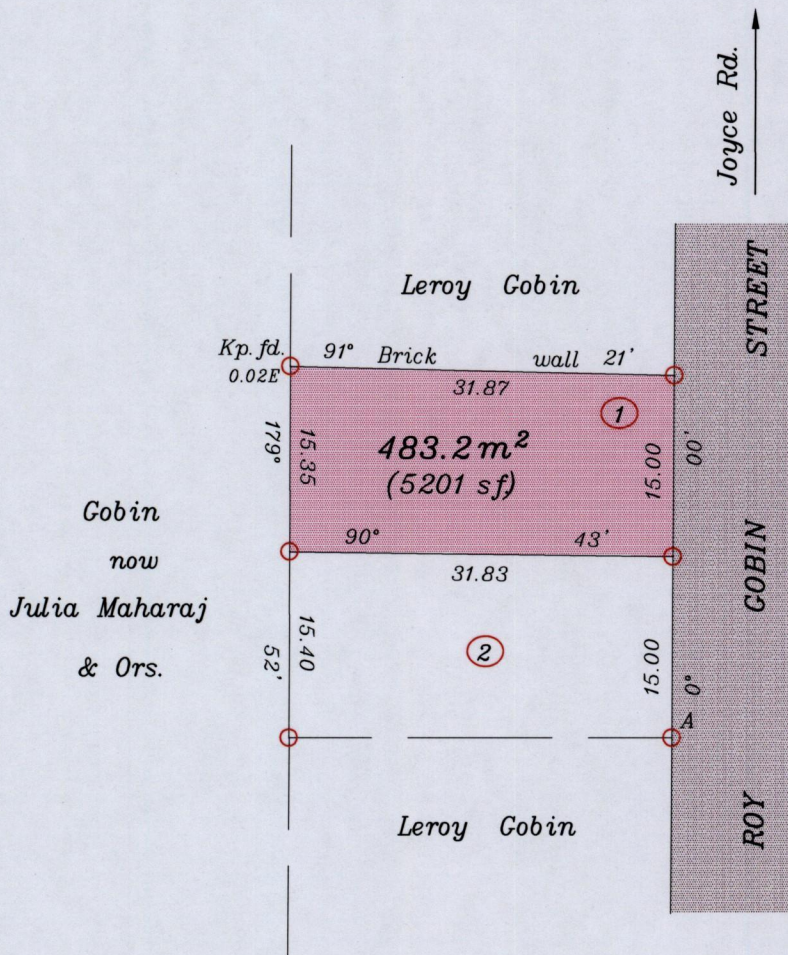
1562

1083

Cadastral Sheet D.7.L <sup>33F</sup>/<sub>2/c</sub>  
Ward of Chaguanas  
County of Caroni  
Chandernagore

U.T.M. co-ords. of A (+/-9m.)  
N 1159706 m.  
E 672494 m.

Process ID# 109618



SCALE 1 : 625

Distances are in metres

Co-ordinates are U.T.M. 20.Wgs 84  
obtained by hand-held G.P.S.

○ Denotes Ir.pt. except otherwise stated.

Bearings are based on Solar observations.

PLAN of a parcel of land coloured pink in the Ward of Chaguanas  
Containing **Four hundred and eighty three point two sq. metres.**

Surveyed by me with due authority in May, 2015 for Jemma Gobin

Certified correct in accordance with Reg. 25(1) of


The Land Surveyors' Regulations 1998,

Entered on.....

Trinidad & Tobago  
Land Surveyor

*Michael Jones*  
15<sup>th</sup> May

....., 2015.



368