
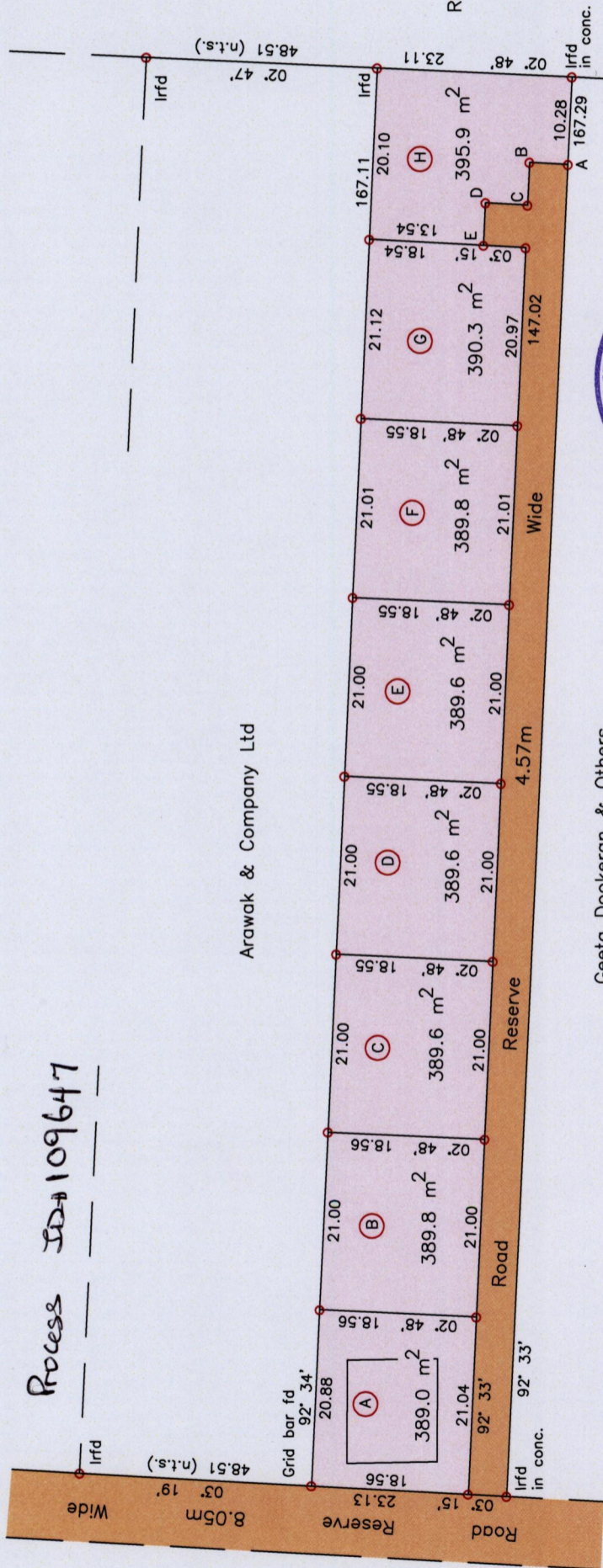


Process ID# 109647

Ward of Cunupia
 County of Caroni
 Cadastral Sheet D.3.C. 24D
 4/a
 Mon Plasier Road
 See Bk. 1326 fol. 44



Iron A
 1169224 mN
 678501 mE

Coordinates are U.T.M. 20, Naparima (+/-3.0m)

o Denotes Iron put except otherwise stated

Bearings are Cassini Grid based on Solar Observations

PLAN of 8 parcels of land coloured pink in the Ward of Cunupia


Containing together three thousand one hundred and twenty three point six square metres

Surveyed by me with due authority, in April, 2015 for Basdeo Lakhan and Others

Certified Correct in accordance with Regulation 25 (1) of The Land Surveyors Regulations 1998

Entered on.....
I. J. M.
 Trinidad & Tobago Land Surveyor

..... 11/5/2015



A-B	03°15'	4.57
C-B	92°33'	5.00
C-D	03°15'	5.00
E-D	92°33'	5.00

SCALE 1/750

Distances are in metres

1002

46P-1-SCP