

Cadastral Sheet  $\frac{23E}{4/d}$  (B.17.I)

Ward of St. Anns



County of St. George

SEVENTH AVENUE, MALICK

1561

Legend

A - B :	75° 22'	2.34
B - C :	163° 28'	3.34
C - D :	70° 22'	2.11
E - F :	165° 04'	4.15



SCALE 1:500

Distances are in metres

Note: A32c to be amalgamated to A32b

- Denotes Iron Put except where stated otherwise
- Bearings are Cassini Grid based on Solar Observations
- Co-ordinates are Naparima 1955/UTM, derived using Handheld GPS (+/-3m)

PLAN of a parcel of land coloured pink in the Ward of St. Anns  
 Containing eight hundred and eight point three square metres

Surveyed by me, with due authority, on April 16th, 2015 at the request of Sita Ramesar  
 Certified correct in accordance with Regulation 25 (1) of the Land Surveyors Regulations 1998

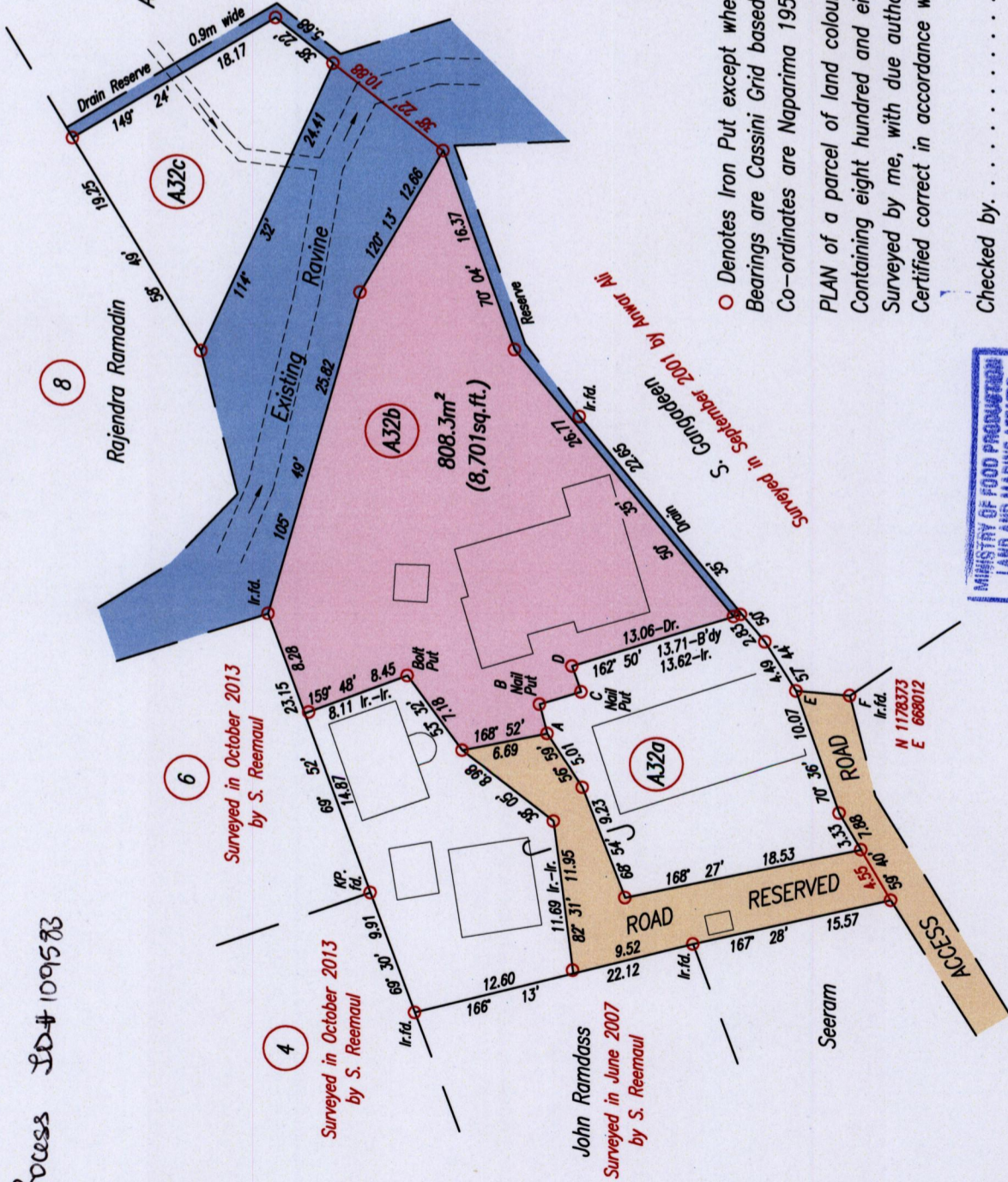
..... Christian Persad

Trinidad & Tobago Land Surveyor. . . . . 01/05/2015.

Checked by. . . . .

Entered on. . . . .

Process SD# 109583



6  
Surveyed in October 2013  
by S. Reemaul

4  
Surveyed in October 2013  
by S. Reemaul

John Ramdass  
Surveyed in June 2007  
by S. Reemaul

S. Gungdeen  
Surveyed in September 2001 by NANCY M.



91