

Cadastral Sheet  $\frac{23E}{4/d}$  (B.17.1)

Ward of St. Anns

County of St. George

SEVENTH AVENUE, MALICK

1561

90

Aranguez Estate Ltd.

8

Rajendra Ramadin

6  
Surveyed in October 2013  
by S. Reemaul

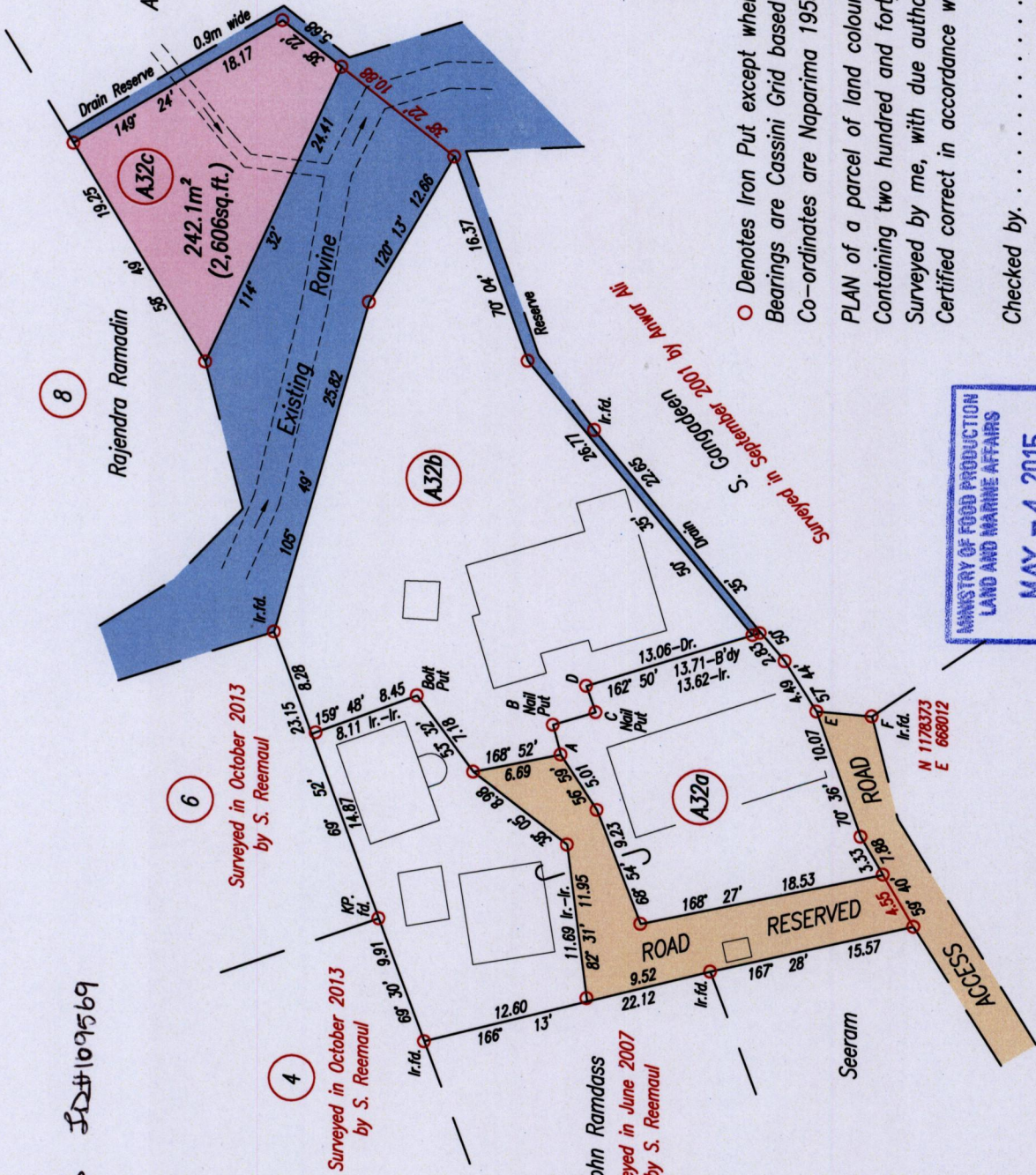
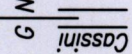

4  
Surveyed in October 2013  
by S. Reemaul

John Ramdass  
Surveyed in June 2007  
by S. Reemaul

Process ID#109569

Legend


A - B :	75' 22'	2.34
B - C :	163' 28'	3.34
C - D :	70' 22'	2.11
E - F :	185' 04'	4.15



Note: A32c to be amalgamated to A32b

SCALE 1:500  
Distances are in metres

- Denotes Iron Put except where stated otherwise
  - Bearings are Cassini Grid based on Solar Observations
  - Co-ordinates are Naparima 1955/UTM, derived using Handheld GPS (+/-3m)
- PLAN of a parcel of land coloured pink in the Ward of St. Anns  
Containing two hundred and forty two point one square metres  
Surveyed by me, with due authority, on April 16th, 2015 at the request of Sita Ramesar  
Certified correct in accordance with Regulation 25 (1) of the Land Surveyors Regulations 1998



Checked by: *Christina Persad*

Entered on: *01/05/2015*

Trinidad & Tobago Land Surveyor.