

1561

839

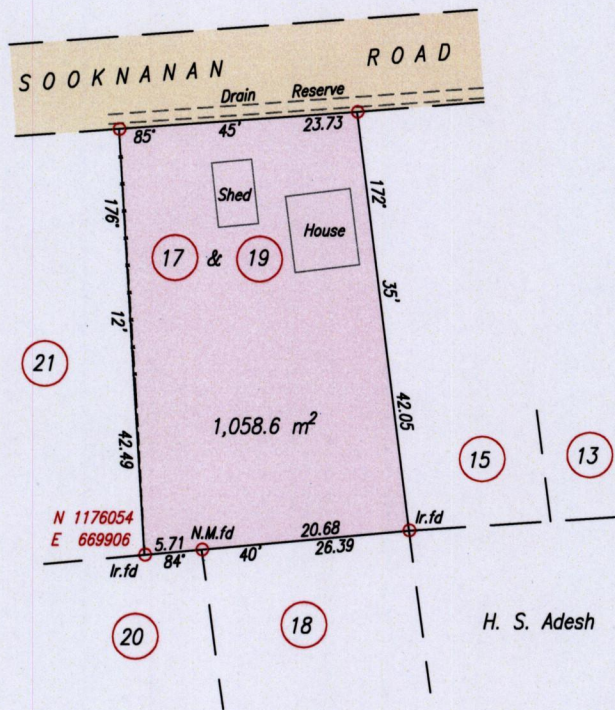
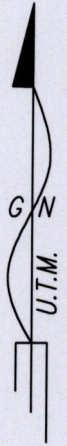
Process S2#109568

Cadastral Sheet B.22.B. 23C
1/c

Ward of St. Anns

County of St. George


ARANGUEZ ESTATE



Note :

Coordinates obtained by
hand held G.P.S. (+/-5.0m.)
For Identification only

--- Wall
-.-.- Fence



SCALE 1:750

Distances are in metres

○Denotes Iron put except where otherwise stated

Bearings are U.T.M. Grid based on Solar Observations

PLAN of a Parcel of land coloured pink in the Ward of St. Anns

Containing one thousand and fifty eight point six square metres

Surveyed by me, with due authority, on 19th November 2014 at the request of Hayman Dindial

Certified Correct in accordance with Regulation 25 (1) of the Land Surveyors' Regulations 1998.

Checked by *[Signature]*

Entered on *Trinidad & Tobago Land Surveyor* 4th May 2015

PATH = AD4004 D:/ARANGUEZ/LOT 17 SOOKNANAN ROAD DWG.

