

Cadastral Sheet $\frac{23E}{4/d}$ (B.17.1)


Ward of St. Anns

County of St. George

SEVENTH AVENUE, MALICK


Process SD# 109566

Aranguez Estate Ltd.



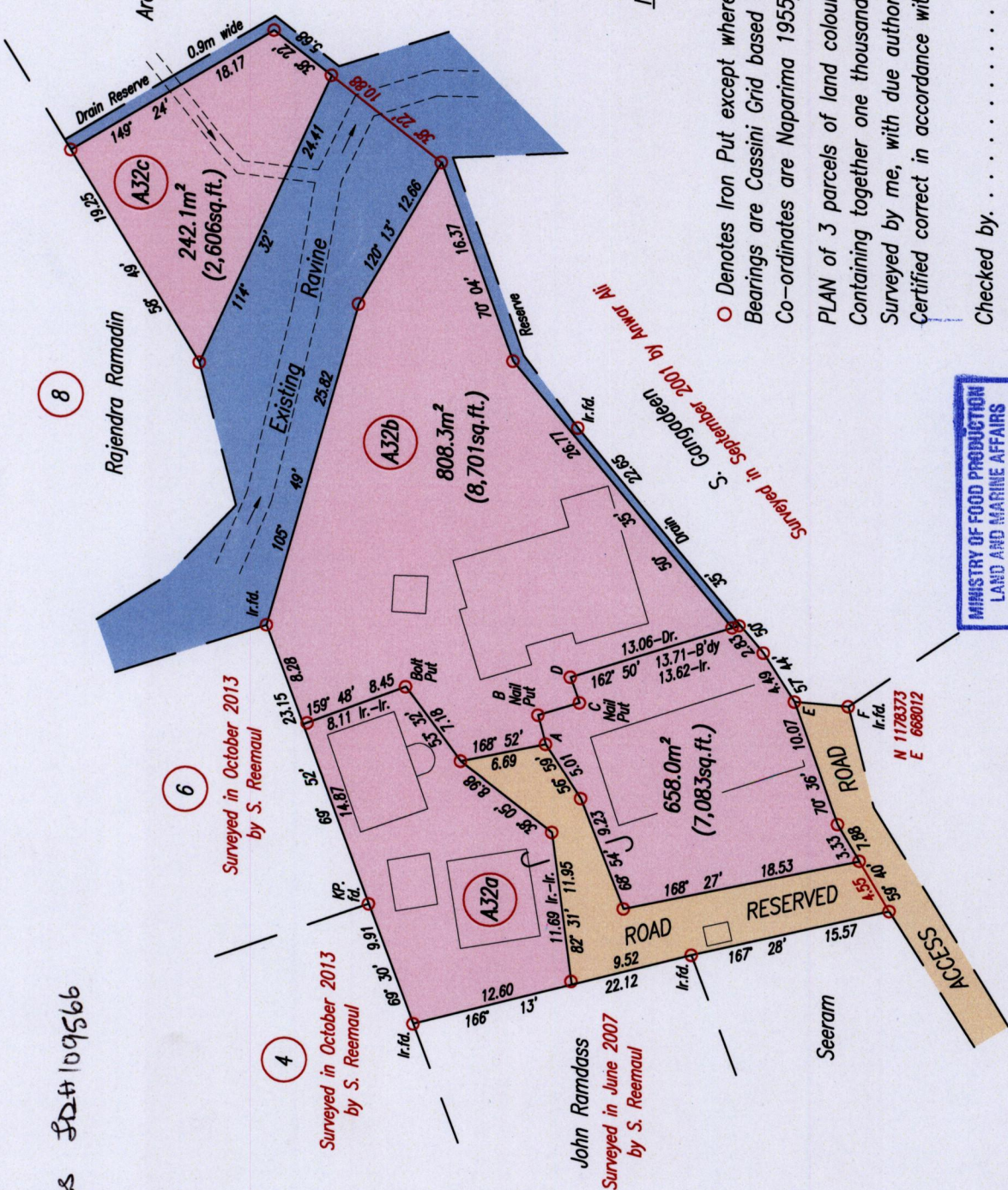
Legend

A - B :	75° 22'	2.34
B - C :	163° 28'	3.34
C - D :	70° 22'	2.11
E - F :	185° 04'	4.15



Note: A32c to be amalgamated to A32b

SCALE 1:500
Distances are in metres



○ Denotes Iron Put except where stated otherwise
Bearings are Cassini Grid based on Solar Observations
Co-ordinates are Naparima 1955/UTM, derived using Handheld GPS (+/-3m)

PLAN of 3 parcels of land coloured pink in the Ward of St. Anns
Containing together one thousand seven hundred and eight point four square metres
Surveyed by me, with due authority, on April 16th, 2015 at the request of Sita Ramesar
Certified correct in accordance with Regulation 25 (1) of the Land Surveyors Regulations 1998



Checked by: *Christina Persad*
Entered on: *01/05/2015*
Trinidad & Tobago Land Surveyor.