

1561

834

Cadastral Sheet B.17.J. 13F
3/c/3

Ward of St.Anns

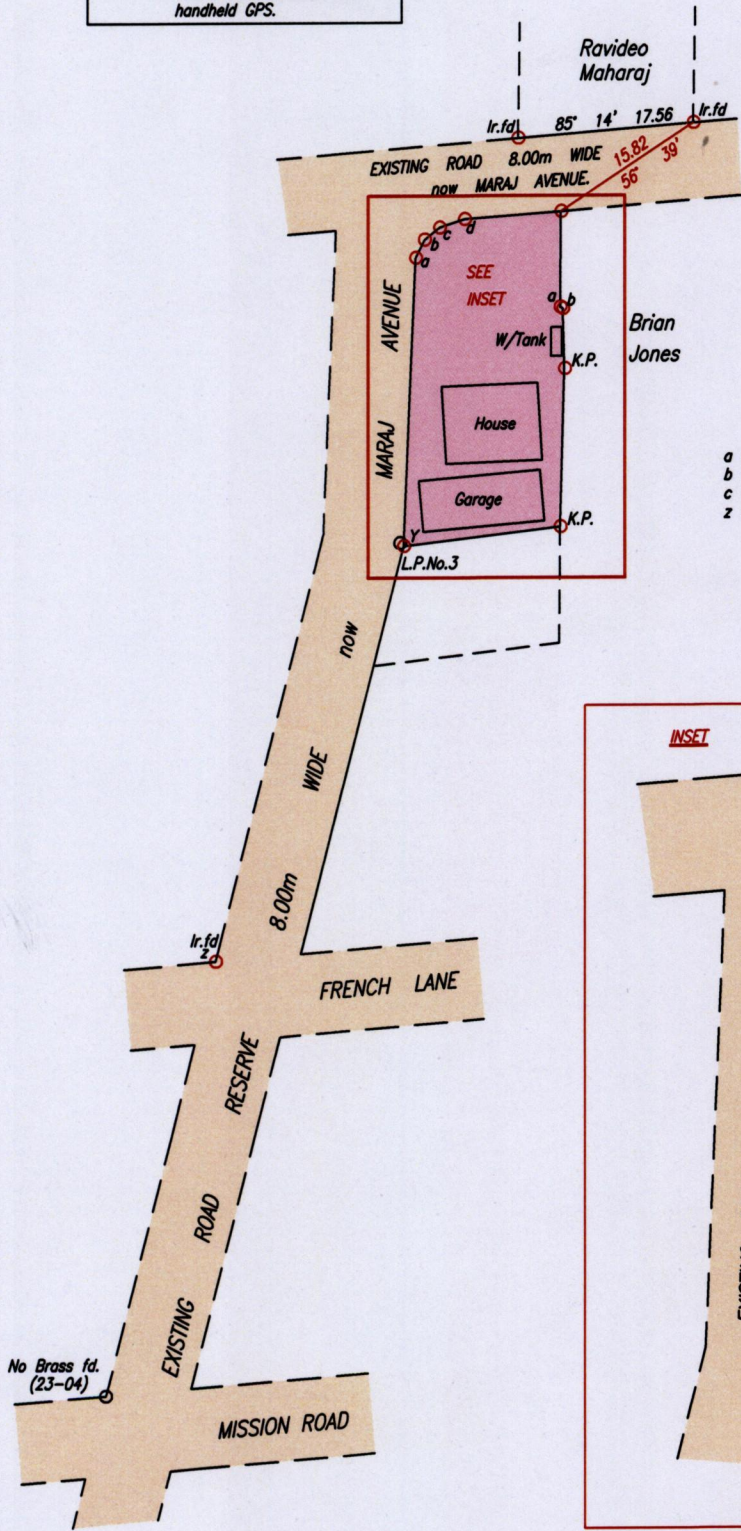
County of St.George

No.18 Maraj Avenue,
San Juan.

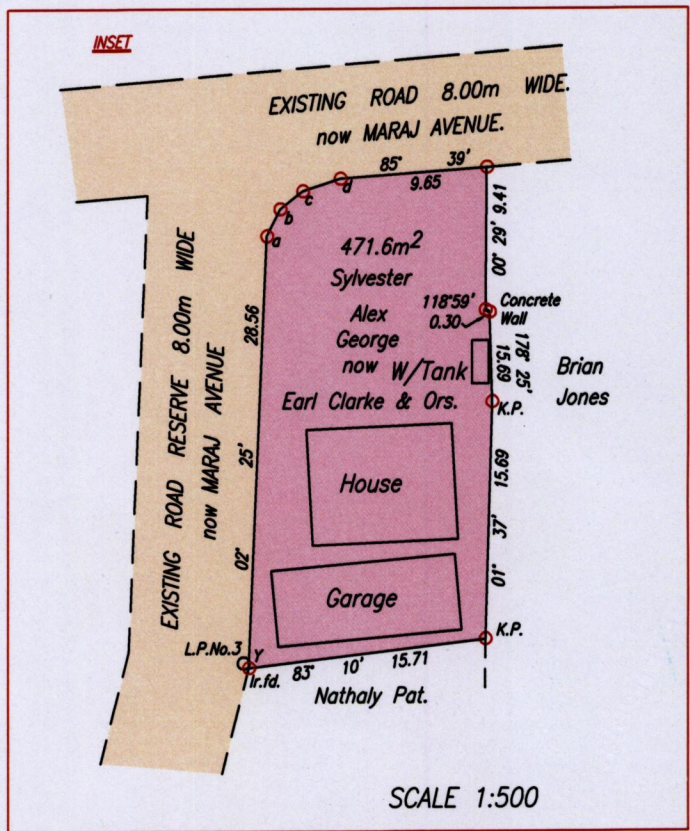

Process ID# 109221

Ref.: Bk.1254 Fol.199

Ir.f.d. Y : 668987mE, 1178193mN
(U.T.M. 20, Naparima (+/-5m)
Coordinates obtained from
handheld GPS.




a - b = 26° 25' 1.98
 b - c = 51° 34' 1.91
 c - d = 71° 36' 2.62
 z - Y = 14° 10' 41.56(n.t.s.)



SCALE 1:750

Distances are in metres



○ Denotes Iron put except otherwise stated
 Bearings are Cassini Grid based on Solar Observations
 PLAN of a Parcel of land coloured pink in the Ward of St.Anns
 Containing four hundred and seventy one point six square metres.
 Surveyed by me, with due authority, in March, 2015 for Earl Clarke & Ors.
 Certified Correct in accordance with Regulation 25 (1) of the Land Surveyors' Regulations 1998

MINISTRY OF FOOD PRODUCTION
 LAND AND MARINE AFFAIRS
 APR 30 2015
 #387 RR
 Lands & Surveys Division

Jotts

Entered on 16th March 2015.

Entered:

49R