

1561

83

U.P.R.N. No.

Cadastral Sheet B.22.C&D., 23C
4/a

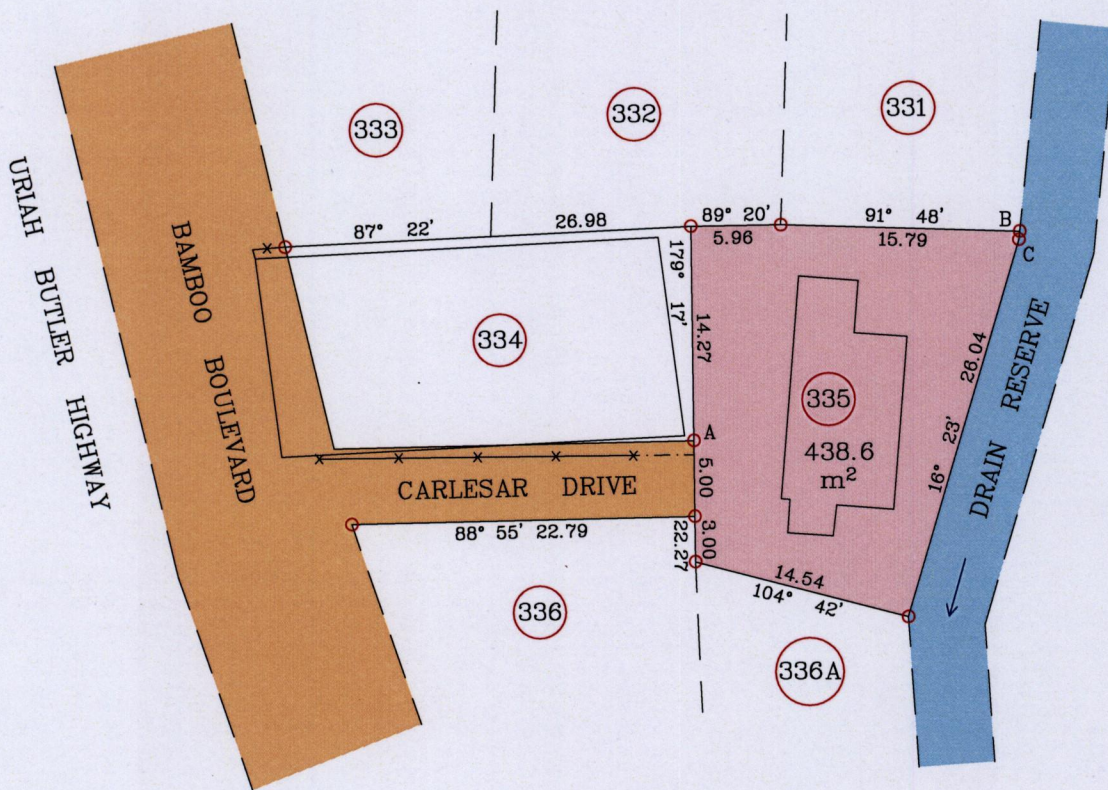

VESTED IN THE HDC BY REGISTERED LEASE 6817/1991

Ward of St. Anns

County of St. George

Bamboo Settlement #3

Process ID# 109217



----- concrete wall
--* wire fence


B-C 185° 47' 0.55

Vide: Plan A.N.158
Bk.1008 Fol.225

SCALE 1/500

Distances are in metres

lr.fd.(A) - 672038mE
1174662mN
UTM. Zone20,WGS84(+/-5.0m)
Hand Held G.P.S. Coordinates.



○ Denotes Iron found except where otherwise stated.

Bearings are Cassini Grid based on Solar Observations

Plan of a parcel of land coloured pink in the Ward of St. Anns

Containing four hundred and thirty eight point six square metres


Surveyed by me, with due authority in April 2015 for Kumarie Carlesar & Bobb Carlesar

Certified Correct in accordance with Regulation 25(1) of the Land Survey

Regulation 1998

Entered on.....

..... Gerard Buchun



Trinidad and Tobago Land Surveyor(TTLS)..... 27/04/2015