

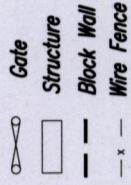
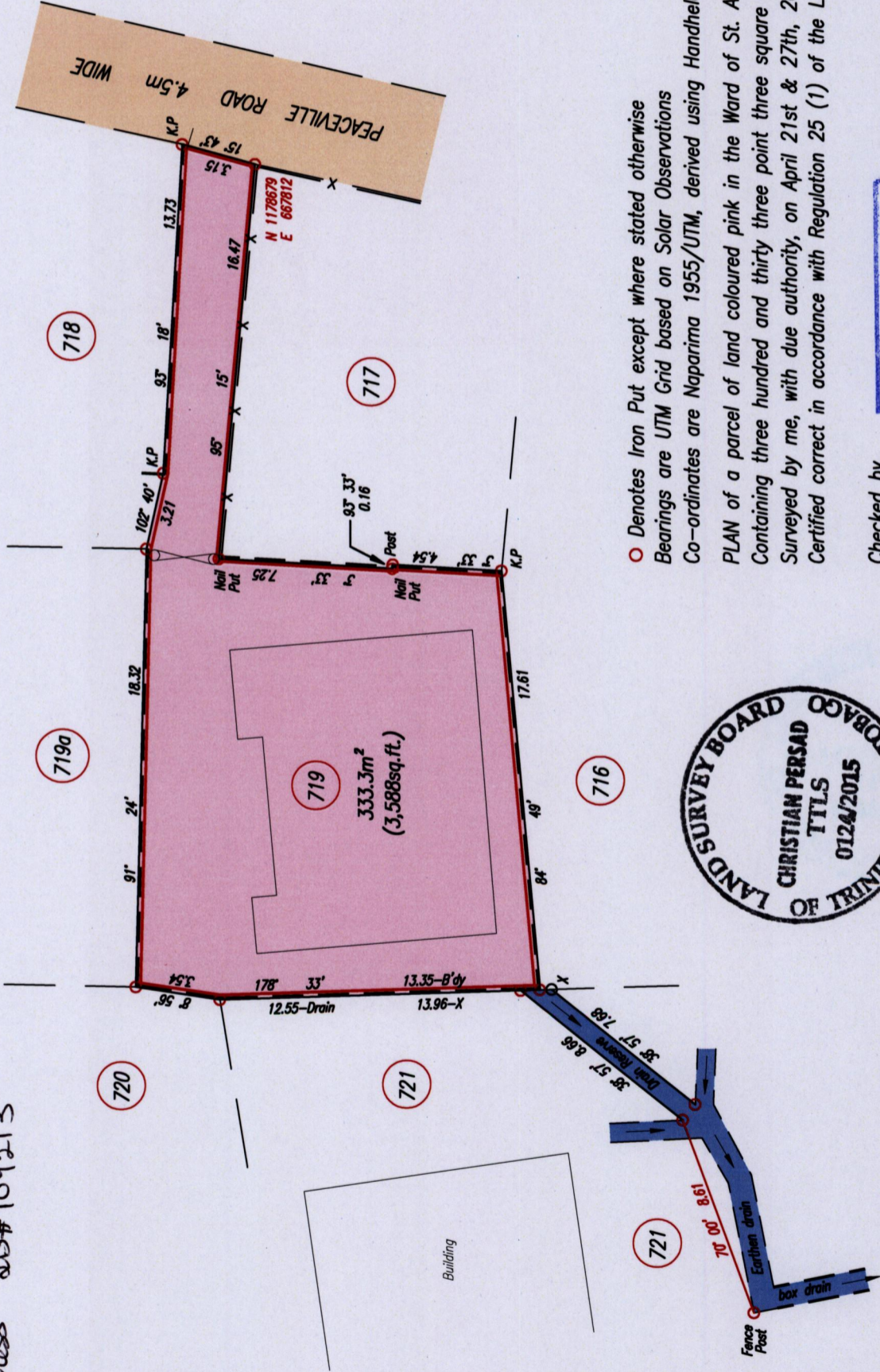
Cadastral Sheet $\frac{13E}{4/d}$ (B.17.1)

Ward of St. Anns

County of St. George

SEVENTH AVENUE, MALICK

1561



SCALE 1:250
Distances are in metres

○ Denotes Iron Put except where stated otherwise
 Bearings are UTM Grid based on Solar Observations
 Co-ordinates are Naparima 1955/UTM, derived using Handheld GPS (+/-3m)


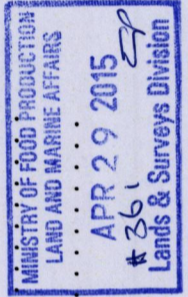
PLAN of a parcel of land coloured pink in the Ward of St. Anns
 Containing three hundred and thirty three point three square metres
 Surveyed by me, with due authority, on April 21st & 27th, 2015 at the request of Joel Pompey
 Certified correct in accordance with Regulation 25 (1) of the Land Surveyors Regulations 1998

Checked by

Entered on

Christian Persad

Trinidad & Tobago Land Surveyor. 25/04/2015.



Process ID# 109213

832