

1561

831

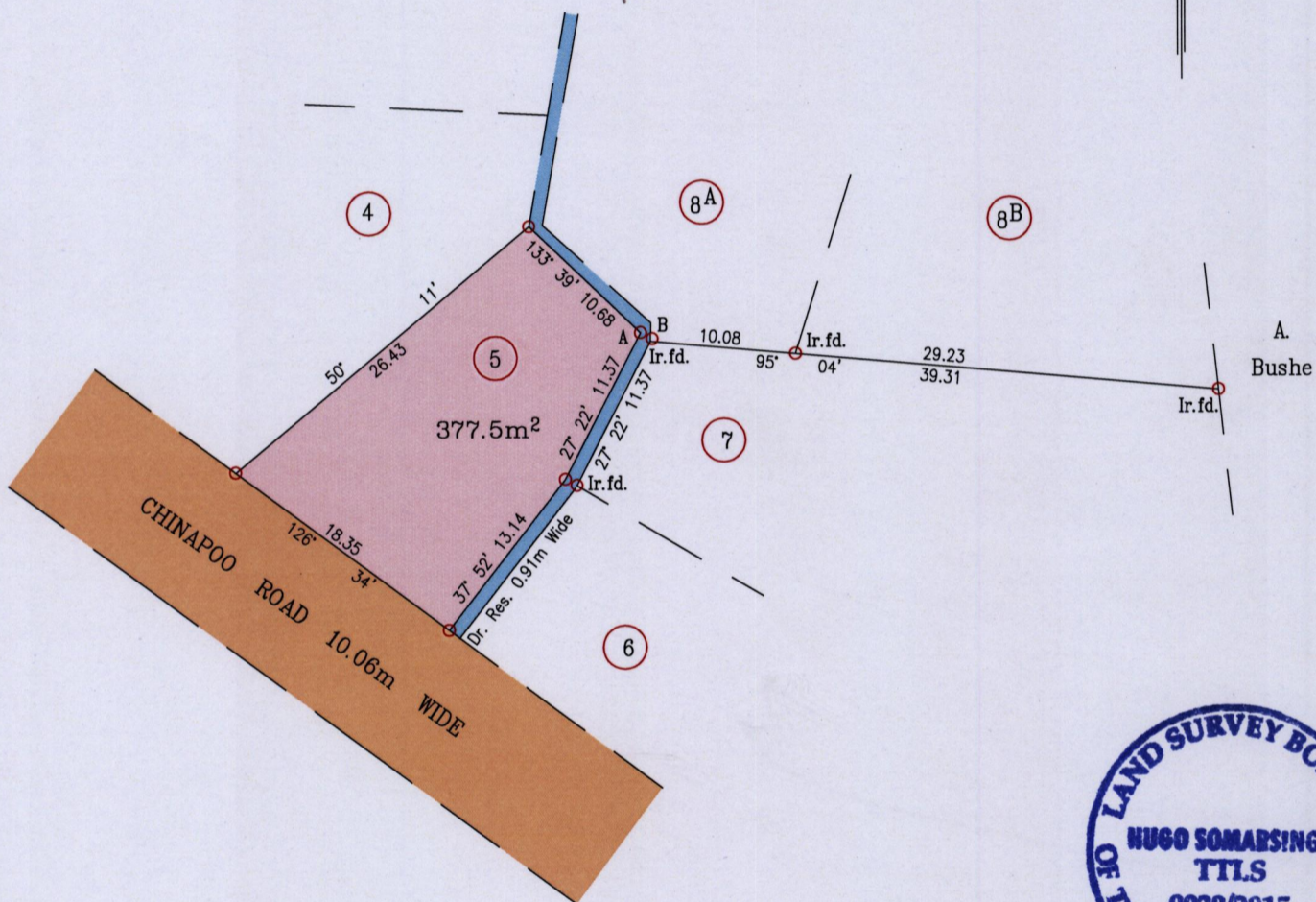
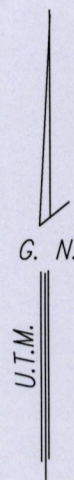
U.P.R.N. No.

Cadastral Sheet A.20.H. 13 E
2/d

Ward of St. Anns

Process ~~SD~~ #109210

County of St. George



Ir.put (A)- 666091m E
1179330m N
U.T.M. Zone 20,WGS84(+/-5.0m)
Hand Held G.P.S. Coordinates

A-B 130° 41' 0.90

SCALE 1/500


Distances are in metres

○ Denotes Iron put except where otherwise stated
Bearings are U.T.M. Grid based on Solar Observations

Plan of a Parcel of land coloured pink in the Ward of St.Anns
Containing three hundred and seventy seven point five square metres
Surveyed by me,with due authority, in April 2015 for Nikeisha Daniel
Certified Correct in accordance with Regulation 25 (1) of the Land Surveyors Regulations 1998.

Entered on.....

Hugo Somarsingh



Trinidad and Tobago Land Surveyor(TTLS) *27th April* 2015

#9P