


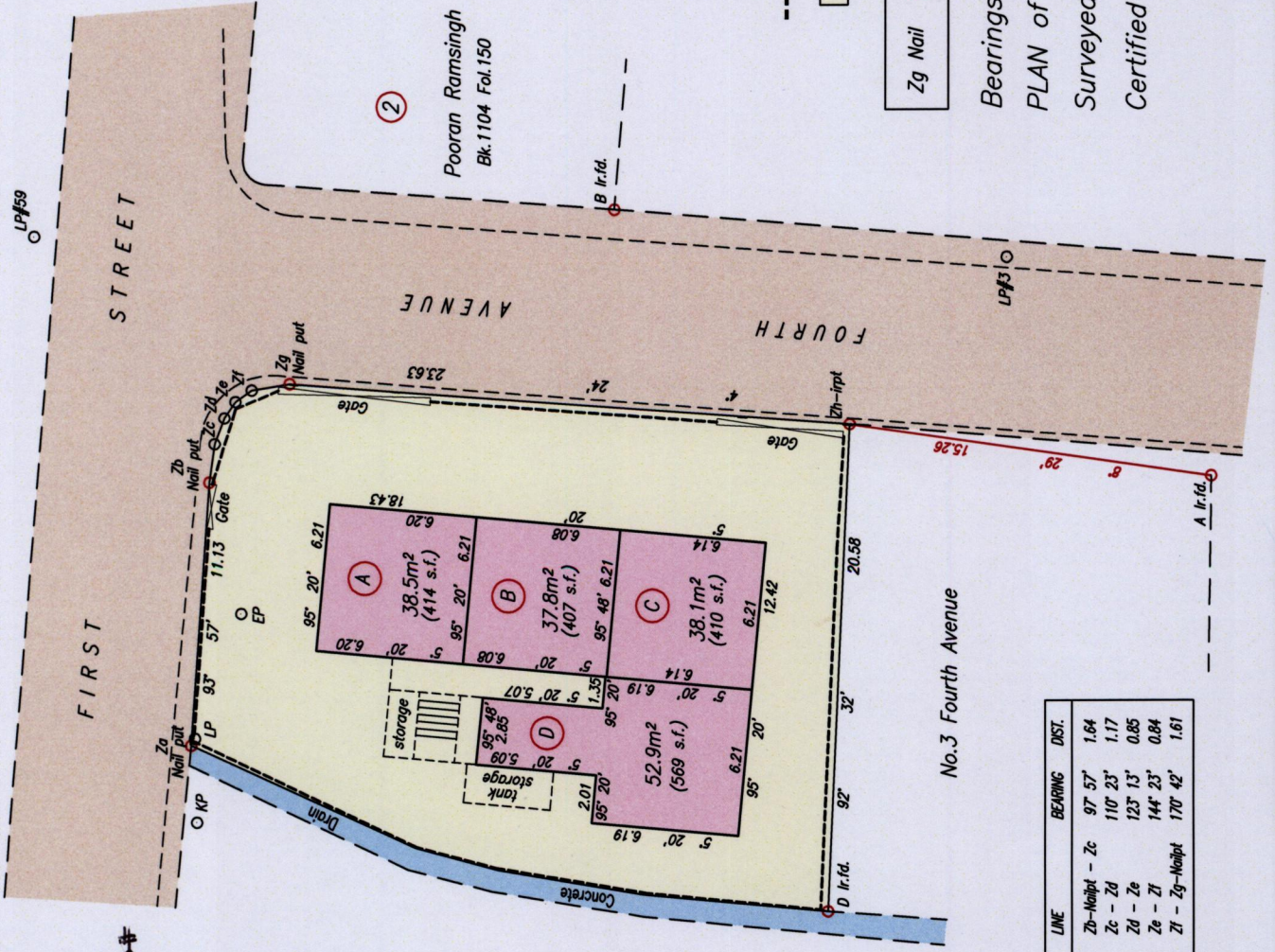
RD#3108/1999

Process ID#  
109201



Cadastral Sheet B.17.J. 23B  
Ward of St. Anns  
County of St. George

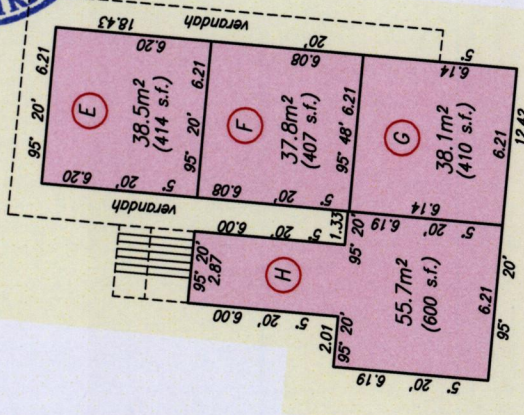
No.1 Fourth Avenue, Barataria




②  
Pooran Ramsingh  
Bk.1104 Fol.150

No.3 Fourth Avenue

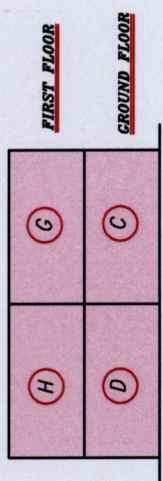
LINE	BEARING	DIST.
Zb-Nailpt - Zc	97° 57'	1.64
Zc - Zd	110° 23'	1.17
Zd - Ze	123° 13'	0.85
Ze - Zf	144° 23'	0.84
Zf - Zg-Nailpt	170° 42'	1.61



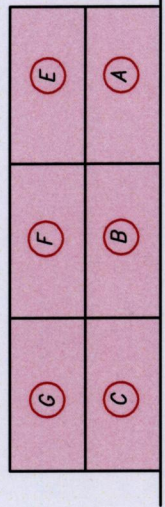
FIRST FLOOR



Zg Nail N 1177877 Hand Held GPS +/- 5m  
E 668637 UTM proj. WGS84 Zone 20



SOUTH ELEVATION



EAST ELEVATION

1501  
FIRST FLOOR  
GROUND FLOOR

Total Area of site - 812.4m<sup>2</sup> (8745 s.f.)

SCALE 1/300

Distances are in metres

Bearings are Cassini Grid based on Solar Observations  
PLAN of 8 Apartments coloured pink in the Ward of St. Anns  
Surveyed by me, with due authority, in March 2015 for Fourth Avenue Villas Limited  
Certified Correct in accordance with Regulation 25 (1) of the Land Surveyors' Regulations 1998,

*Nasser*

27 April

Entered on .....

Trinidad & Tobago Land Surveyor .....

GROUND FLOOR & LAYOUT

