

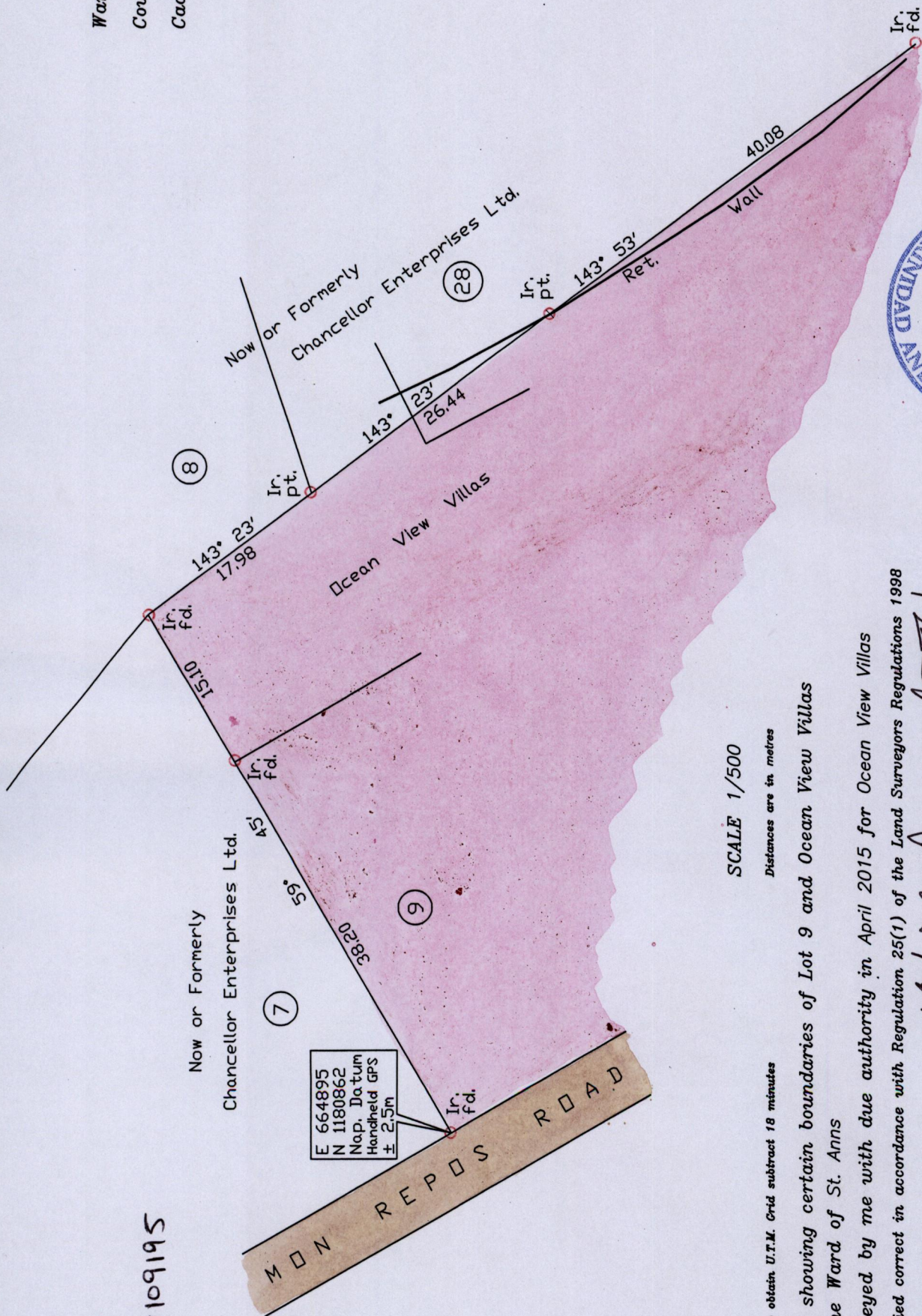
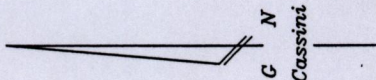
Ward of St. Anns

County of St. George

Cadastral Sheet A.20.D. $\frac{13E}{1/d}$

1561

73



Process ~~109195~~ 109195

SCALE 1/500

Distances are in metres

Note: To obtain U.T.M. Grid subtract 18 minutes

PLAN showing certain boundaries of Lot 9 and Ocean View Villas

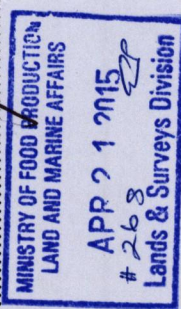
in the Ward of St. Anns

Surveyed by me with due authority in April 2015 for Ocean View Villas

Certified correct in accordance with Regulation 25(1) of the Land Surveyors Regulations 1998

Checked by.....

Entered.....



Michael Buckingham 20th April 2015
Trinidad & Tobago Land Surveyor