

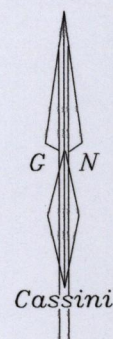
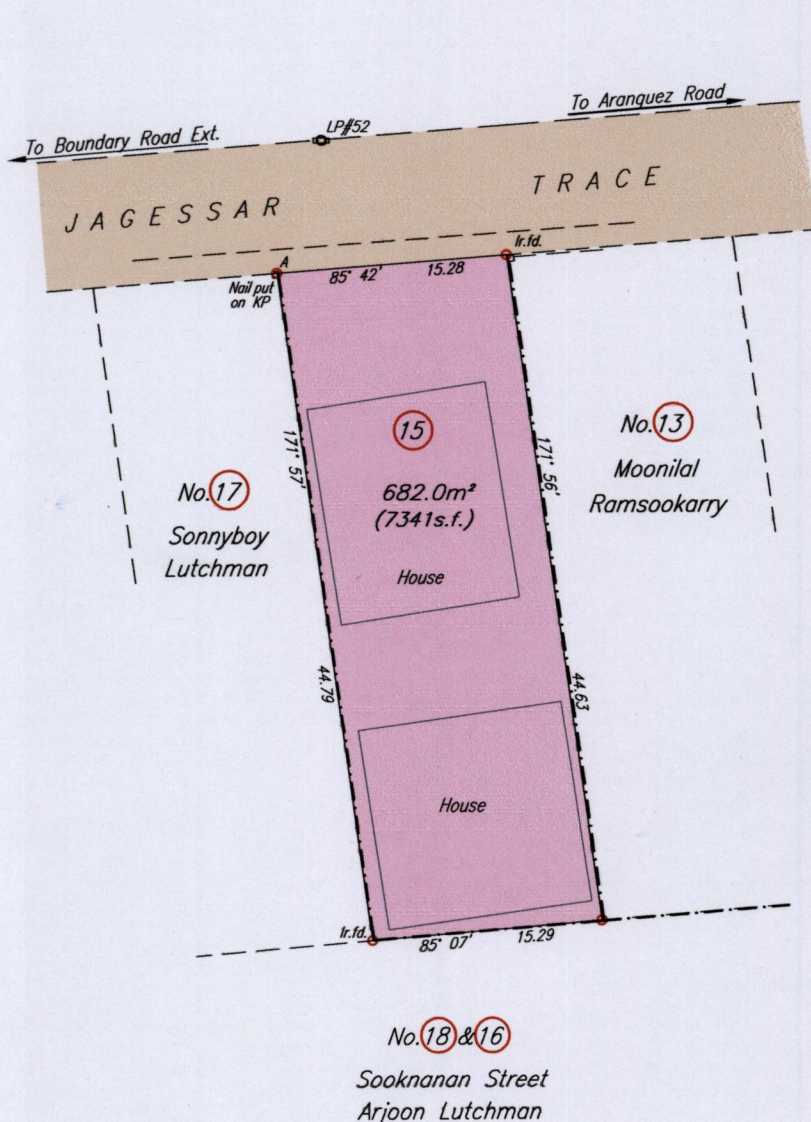
1561

71

Process ID#109193

Cadastral Sheet B.17.N. $\frac{23C}{1/c}$
Ward of St. Anns
County of St. George

LP#52 Jagessar Trace,
Aranguez



A - LP#52 18° 39' 9.25
 A N. 1176 375 Hand Held GPS
 E. 0670 074 WGS84 Zone20


--- Wire Fence

SCALE 1/500
Distances are in metres

○ Denotes Iron Put unless otherwise stated
 Bearings are Cassini Grid based on Solar Observations
 PLAN of a Parcel of land coloured pink in the Ward of St. Anns
 Containing six eight two point zero square metres
 Surveyed by me, with due authority, in March 2015 for Jeevan Arjoon
 Certified Correct In accordance with Regulation 25 (1) of the Land Surveyors' Regulations 1998,

Nasser Abdul
 20th April

Entered On.....



Trinidad & Tobago Land Surveyor2015

36P