

U.P.R.N No.....

Vide Reg.Deed# 9835/88  
Bk.1000/136

Process ~~SD~~ #109186

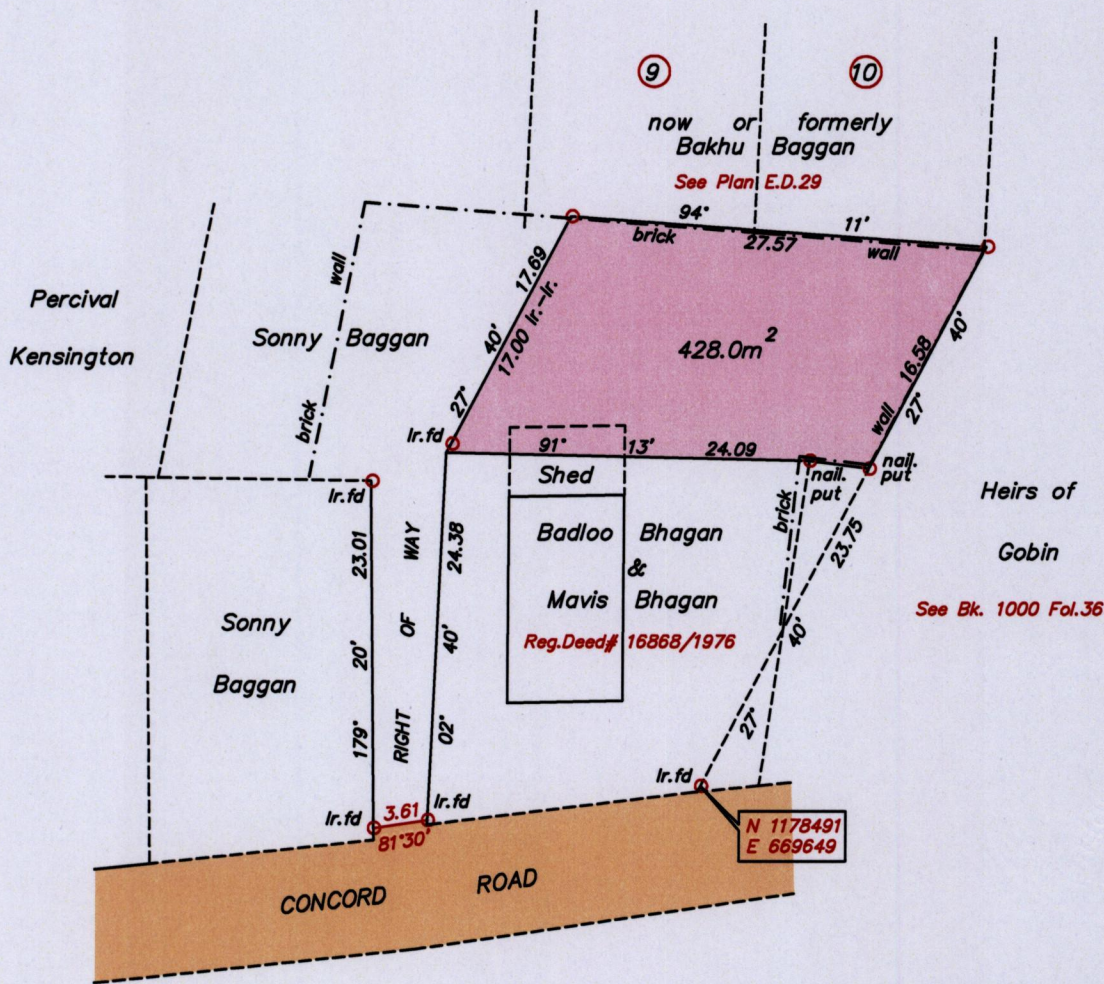

1561

Cadastral Sheet B.17.J 13F

Ward of St.Anns

County of St.George

3/c  
69



Co-ordinates obtained by hand held G.P.S

WGS 84 U.T.M Zone 20,

-/+ 5.00m

o Denotes Iron put except where otherwise stated

Bearings are UTM Grid based on Solar Observations

Note : To obtain Cassini Grid bearings add 18 minutes

Plan of a Parcel of land coloured pink in the Ward of St.Anns


Containing four hundred and twenty eight point zero square metres

Surveyed by me, with due authority in March 2015 for Roshani Hamid & Samdaye Bhagan

Certified Correct In accordance with Regulation 25 (1) of the Land Surveyors' Regulations 1998,

*H. Somarsingh*

Entered on..... Trinidad and Tobago Land Surveyor (TTLS) ..... April 2015



SCALE 1/500

Distances are in metres

46P