


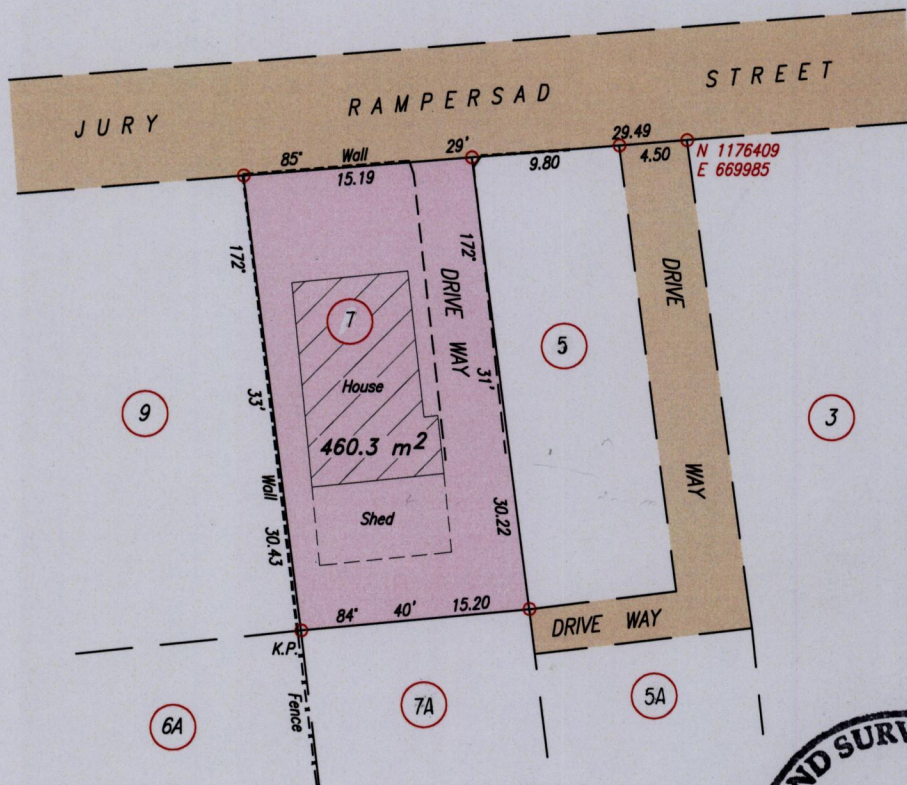
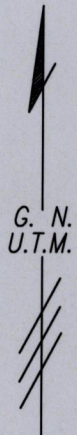
1561

61

Process SD#109168

Cadastral Sheet B.17.N. 23C
1/c
Ward of St. Anns
County of St. George

ARANGUEZ



SCALE 1:500

Distances are in metres

○ Denotes Iron put except where otherwise stated
Co-ordinates are Naparima/UTM, derived using handheld GPS (+/-5m)
Bearings are U.T.M. grid based on Solar Observations

PLAN of a Parcel of land coloured pink in the Ward of St. Anns
Containing four hundred and sixty point three square metres
Surveyed by me, with due authority, in November 2008 at the request of Dhanbeer & Jainarine Ragbir
Certified Correct in accordance with Regulation 25 (1) of the Land Surveyors Regulations 1998

Checked by *[Signature]*

Entered on Trinidad & Tobago Land Surveyor. . . . 13th April 2015.

FILE PATH = ADA002 D:\ARANGUEZ\JURY RAMPERSAD_REV.DWG.

