

Location sketch

1561


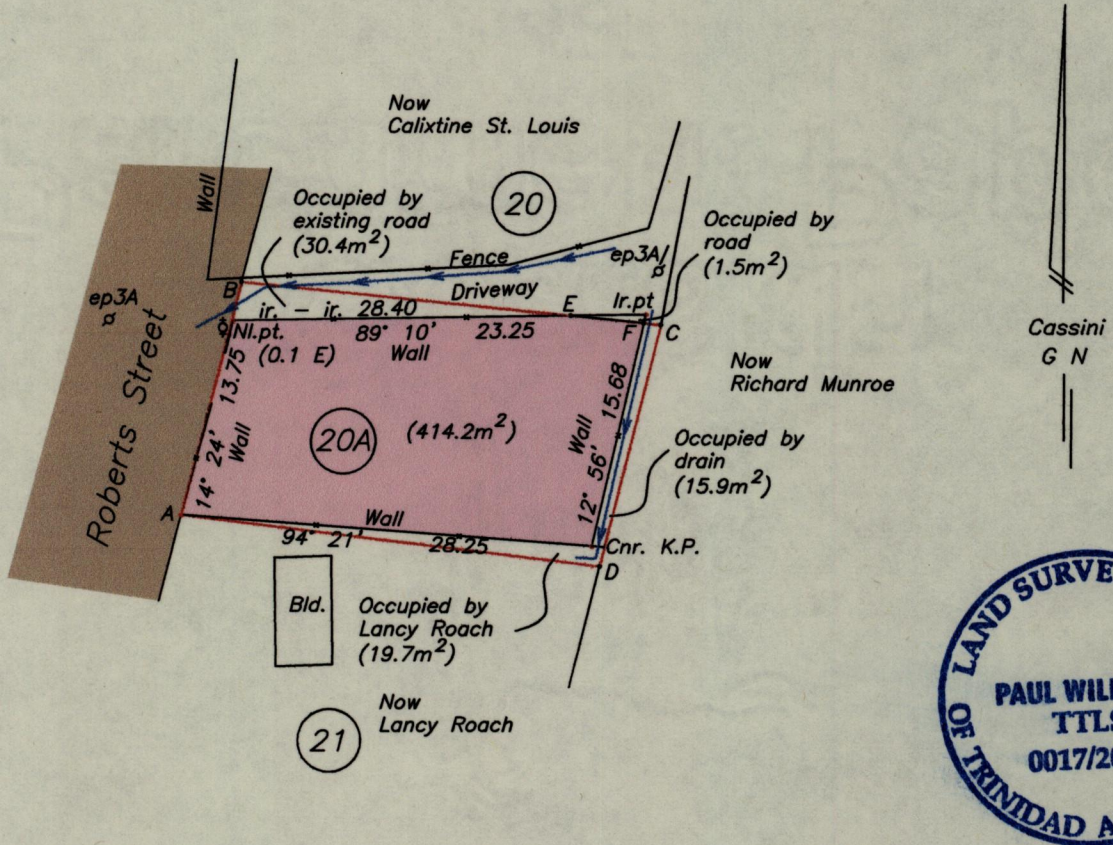
56

Cadastral Sheet $\frac{13F}{1.c.3}$ (B17B & F)
 Ward of St Anns
 County of St George

#20A Roberts Street, off La Canoa rd.

Santa Cruz.

Process SD#109159



Legend

- ep Electrical pole
- Wire fence / Wall
- Bld. Building
- ⊕ Hydrant
- ← Drain

REFERENCES

C.T. Vol. 2560 Fol.261


Notes: ○ Denotes iron found unless otherwise stated
 ○ Denotes no mark put.
 Coordinated obtained by handheld GPS, accuracy ± 5 metres
 Ir fd. A - N 1180904, E 669362

Ir fd. A - Hydrant	12° 26'	13.14
A - B	14° 24'	16.46
B - C	95° 49'	28.90
C - D	14° 02'	17.07
D - A	97° 01'	28.93
E - F	95° 47'	5.04

SCALE 1: 500
 Distances are in metres

PLAN of Lot No. 20A at La Canoa border red showing an area fenced and coloured pink containing four hundred and fourteen point two square metres. Surveyed by me with due authority in March 2015 for Venice Cudjoe

Certified correct in accordance with Regulation 25(1) of the Land Surveyors Regulation 1998.



Paul Williams

Trinidad and Tobago Land Surveyor, April 13 2015

Entered