

U.P.R.N. No.

Reg. Deed No. 200801151765

Process ID# 109154

1561

Cadastral Sheet B.17.N. 23 C

Ward of St. Anns


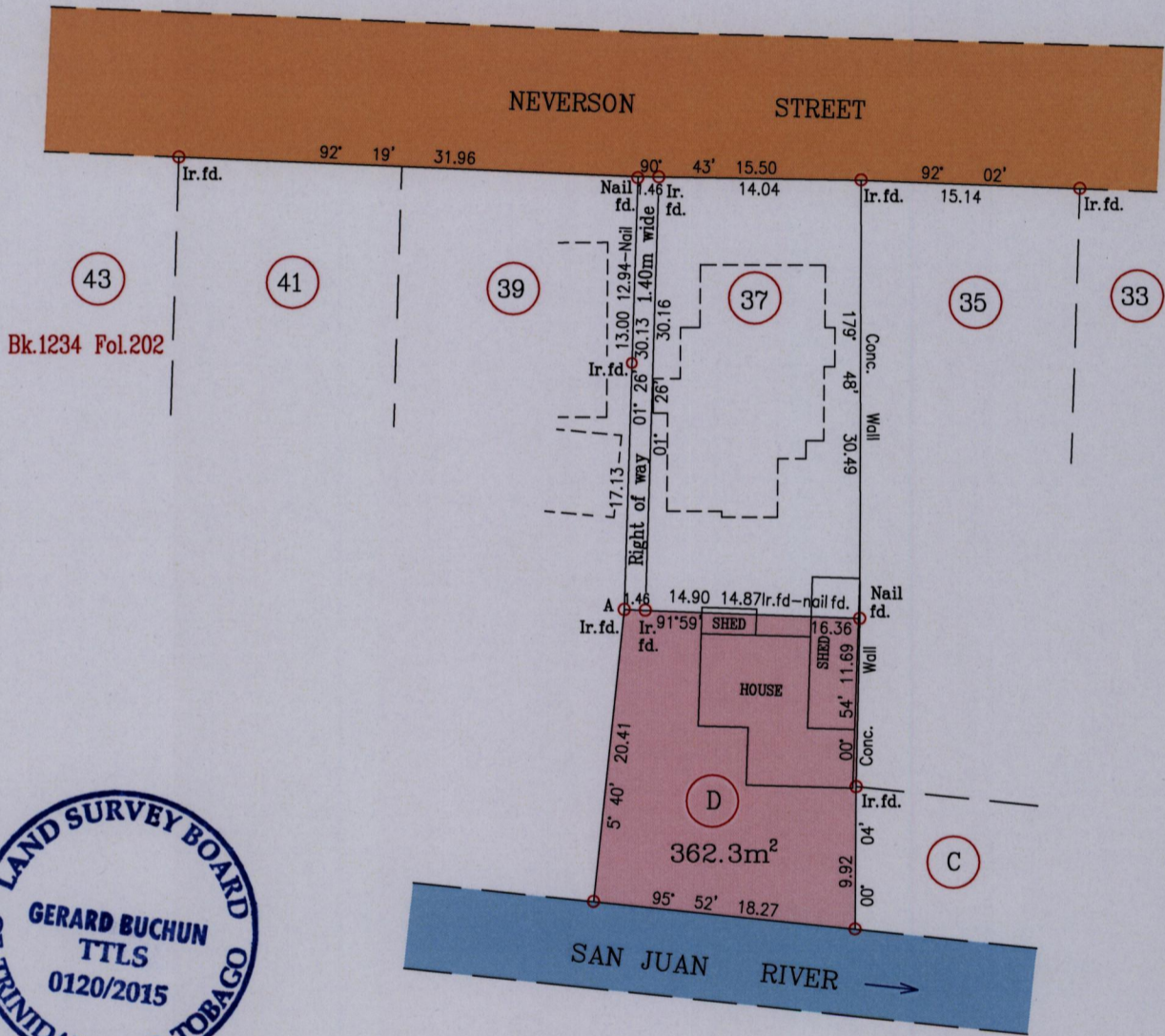
County of St. George

1/a

53

Aranguez

U.T.M.
G. N.



Ir.f.d. (A) - 669830m E
1177574m N

Coordinates obtained by hand held G.P.S.(U.T.M.20,WGS 84 +/- 5.0m)

SCALE 1/ 500

Distances are in metres

○ Denotes Iron put except where otherwise stated.
Bearings are U.T.M. Grid based on Solar Observations.


Plan of a Parcel of land coloured pink in the Ward of St.Anns

Containing three hundred and sixty two point three square metres

Surveyed by me,with due authority in March 2015 for Sham Paul and Tara Paul

Certified Correct in accordance with Regulation 25(1) of the Land Surveyors Regulation 1998.

Entered on.....



Trinidad and Tobago Land Surveyor(TTLS)..... 07/04/ 2015