

Process ID# 109153

1561


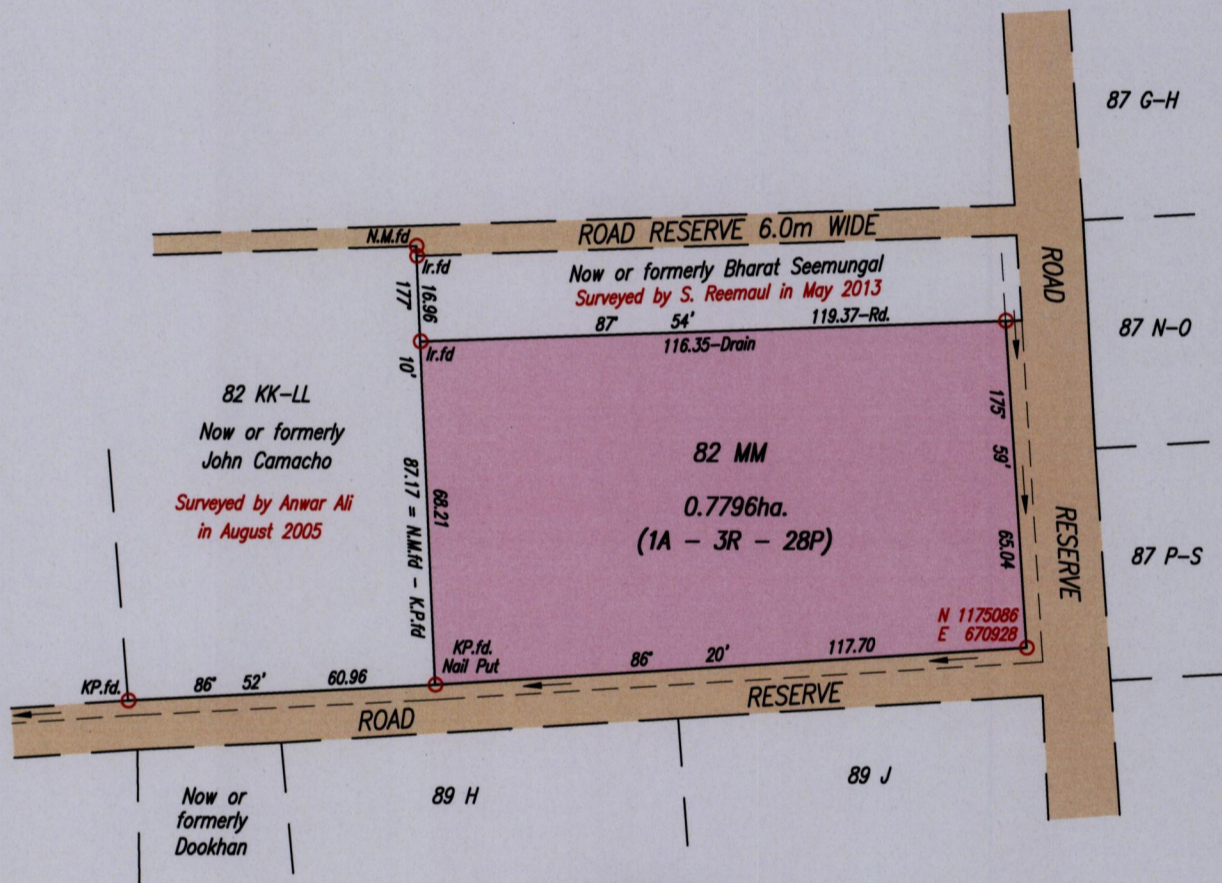
52

Cadastral Sheet  $\frac{23C}{3/b}$  (B.22.C)

Ward of St. Anns

County of St. George

ARANGUEZ ESTATE - FIELD 82




SCALE 1:1500  
Distances are in metres

○ Denotes Iron Put except where stated otherwise  
Bearings are Cassini Grid based on Solar Observations  
Co-ordinates are Naparima 1955/UTM, derived using Handheld GPS (+/-3m)

PLAN of a parcel of land coloured pink in the Ward of St. Anns  
Containing zero point seven seven nine six hectares

Surveyed by me, with due authority, on April 7th, 2015 at the request of Sandra Ramsaran  
Certified correct in accordance with Regulation 25 (1) of the Land Surveyors Regulations 1998



Checked by. . . . .

Christian Persad

Entered on. . . . .

Trinidad & Tobago Land Surveyor. . . . . 09/04/2015.