

1501

51


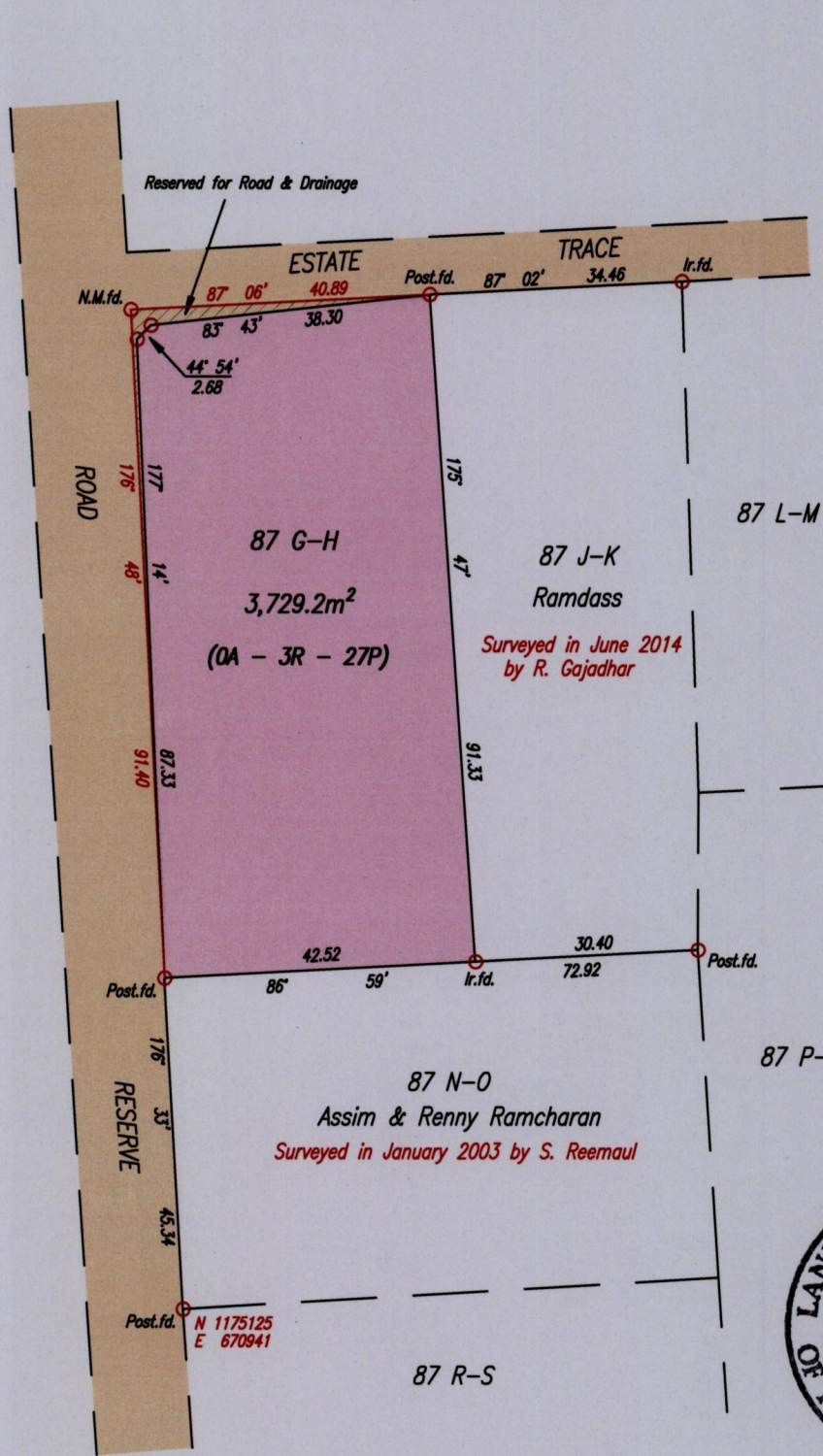
Process S2#109151

Cadastral Sheet $\frac{23C}{1/d}$ (B.22.C)

Ward of St. Anns

County of St. George


ARANGUEZ ESTATE - FIELD 87



SCALE 1:1000
Distances are in metres

○ Denotes Iron Put except where stated otherwise
Bearings are Cassini Grid based on Solar Observations
Co-ordinates are Naparima 1955/UTM, derived using Handheld GPS (+/-3m)

PLAN of a parcel of land coloured pink in the Ward of St. Anns
Containing three thousand, seven hundred and twenty nine point two square metres
Surveyed by me, with due authority, on April 7th, 2015 at the request of Sandra Ramsaran
Certified correct in accordance with Regulation 25 (1) of the Land Surveyors Regulations 1998



Checked by

Christian Persad

Entered on

Trinidad & Tobago Land Surveyor. 09/04/2015.