

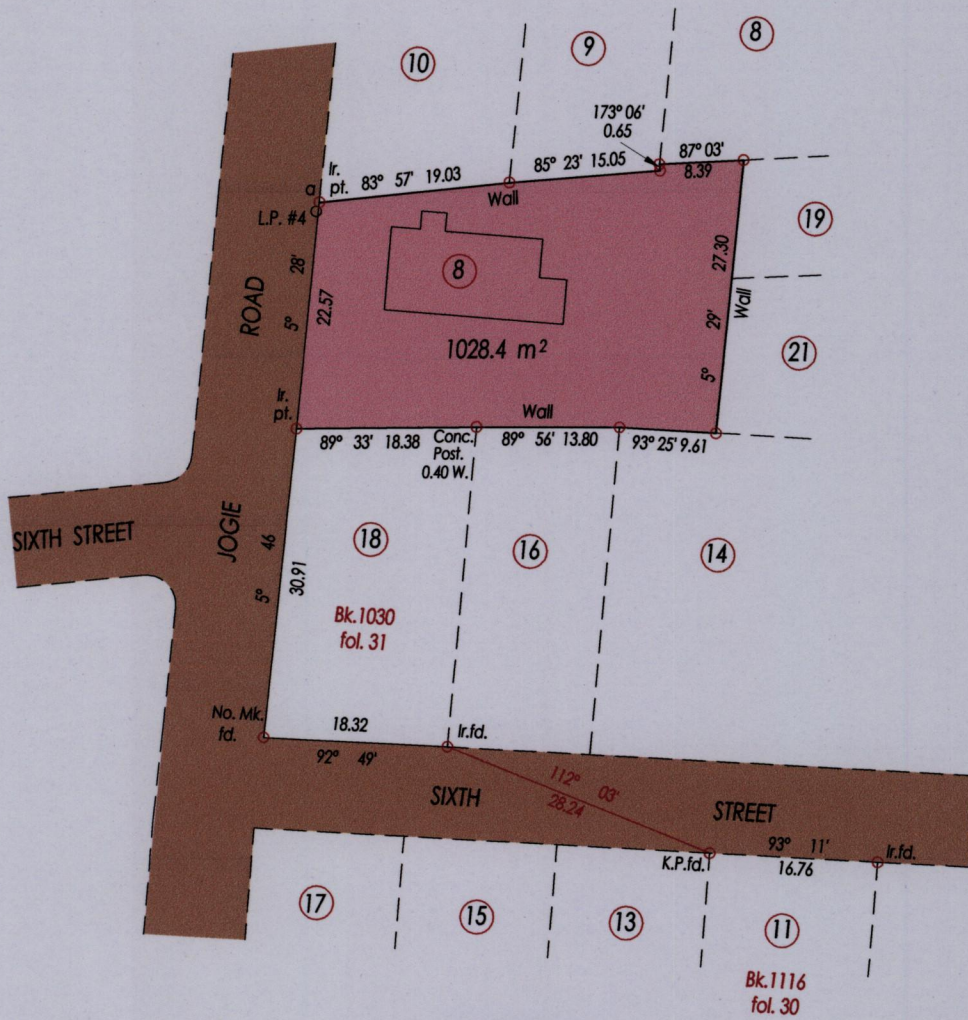

Process ID# 109149
Reg. Deed # 5076/1989

1501

Ward of St. Ann's
County of St. George
Cadastral Sheet B.17.N 23 B.
2/b

50

α - L.P. #4 200° 10' 0.62
α = N. 1177440 E. 668805
U.T.M. Zone 20 Naparima +/- 5.00 m.
Hand Held G.P.S.

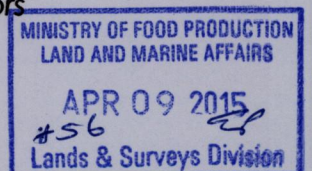


○ Denotes Conc. Post Found Except Stated Otherwise

SCALE 1 : 750

Bearings are Cassini Grid based on Solar Observations Distances are in Metres
PLAN of a parcel of land coloured pink in the Ward of St. Ann's
Containing one thousand and twenty eight point four square metres
Surveyed by me, with due authority, in March 2015
for Enisha Baboolal & Kayam Baboolal
Certified Correct in accordance with Regulation 25 (1) of the Land Surveyors
Regulation 1998.

..Hirmanram Ramlogan.....



Entered on..... Trinidad & Tobago Land Surveyor .09th. April, ...2015