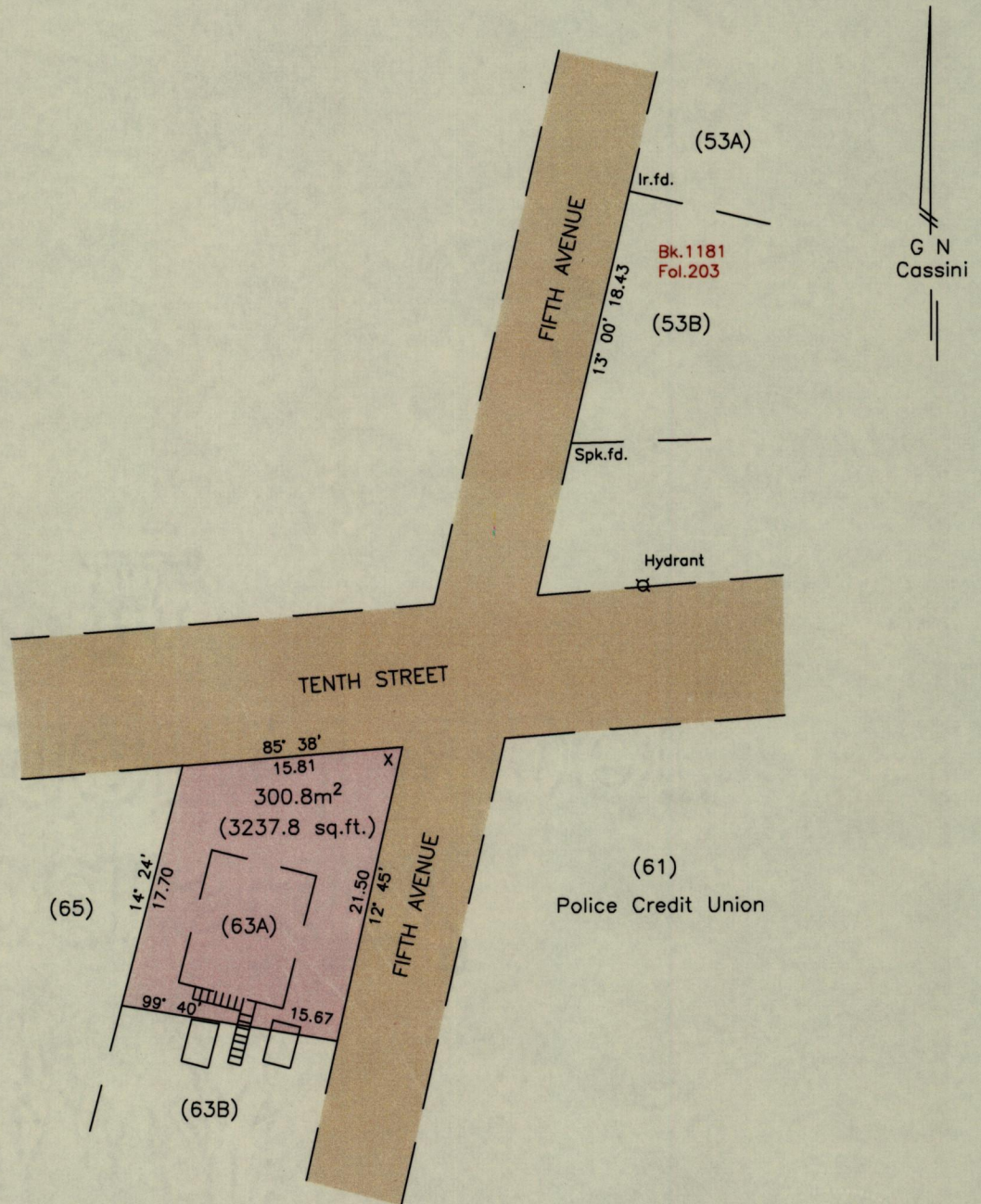


Process ID#109145

1561

23B
Cadastral Sheet 2/b B.17.M
Ward of St. Anns
County of St. George 48
Barataria




From	To	Bearing	Distance
X	Hydrant	55° 56'	20.70
X	Spk.f.d.	24° 05'	57.42 (N.T.S.)

SCALE 1:500
Distances are in metres

References:
PLAN M.G.68
Survey of Lot 63B by Nasser Abdul in September 2003 for Millicent Lezama

Note: Bearings are Cassini Grid based on Solar Observations


PLAN of a parcel of land coloured pink in the Ward of St. Anns
Containing three hundred point eight square metres
Prepared by me, with due authority, in March 2015 for Lucina David



Checked by *Burton Williams*

Entered on Trinidad and Tobago Land Surveyor, 31/3/2015

568



G292015.DWG