


1561

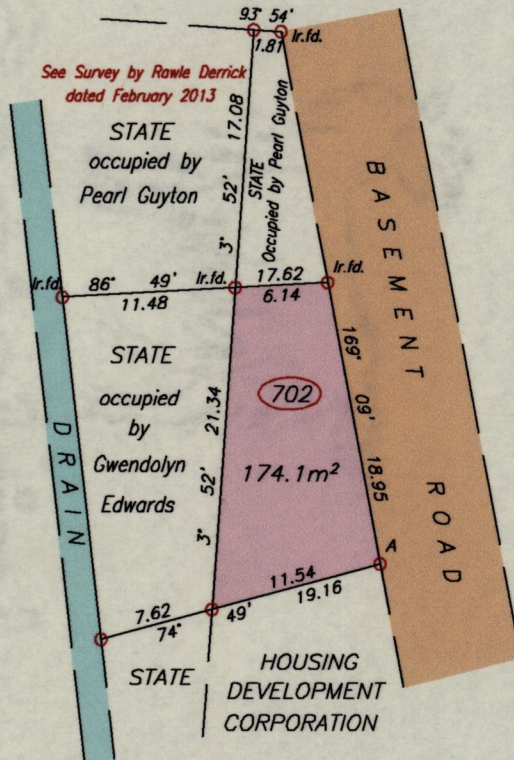
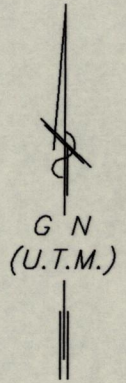
224

Process J2# 111521

Cadastral Sheet B.17.E. <sup>13E</sup> 4/a  
Ward of St. Ann's  
County of St. George



MALICK



A = N 1179102 +/- 5.0m  
E 667735  
UTM 20 Naparima Datum  
Hand Held GPS

SCALE 1:500  
Distances are in METRES

- Denotes Iron put unless otherwise stated
- To obtain Cassini bearings add 18 minutes
- Bearings are U.T.M. Grid based on Solar observations

PLAN of a Parcel of land coloured pink in the Ward of St. Ann's  
Containing one hundred and seventy four point one square metres  
Surveyed by me, with due authority, in April 2015 for Gwendolyn Edwards  
Certified correct in accordance with Regulation 25 (1) of the Land Surveyors Regulations 1998.

..... Charles H. Second ..... T.T.L.S.

Entered on .....

Trinidad & Tobago 13th July 2015

Land Surveyor

