

1561

213

Cadastral Sheet B.17.0. $\frac{23C}{2/c}$

Ward of St. Anns


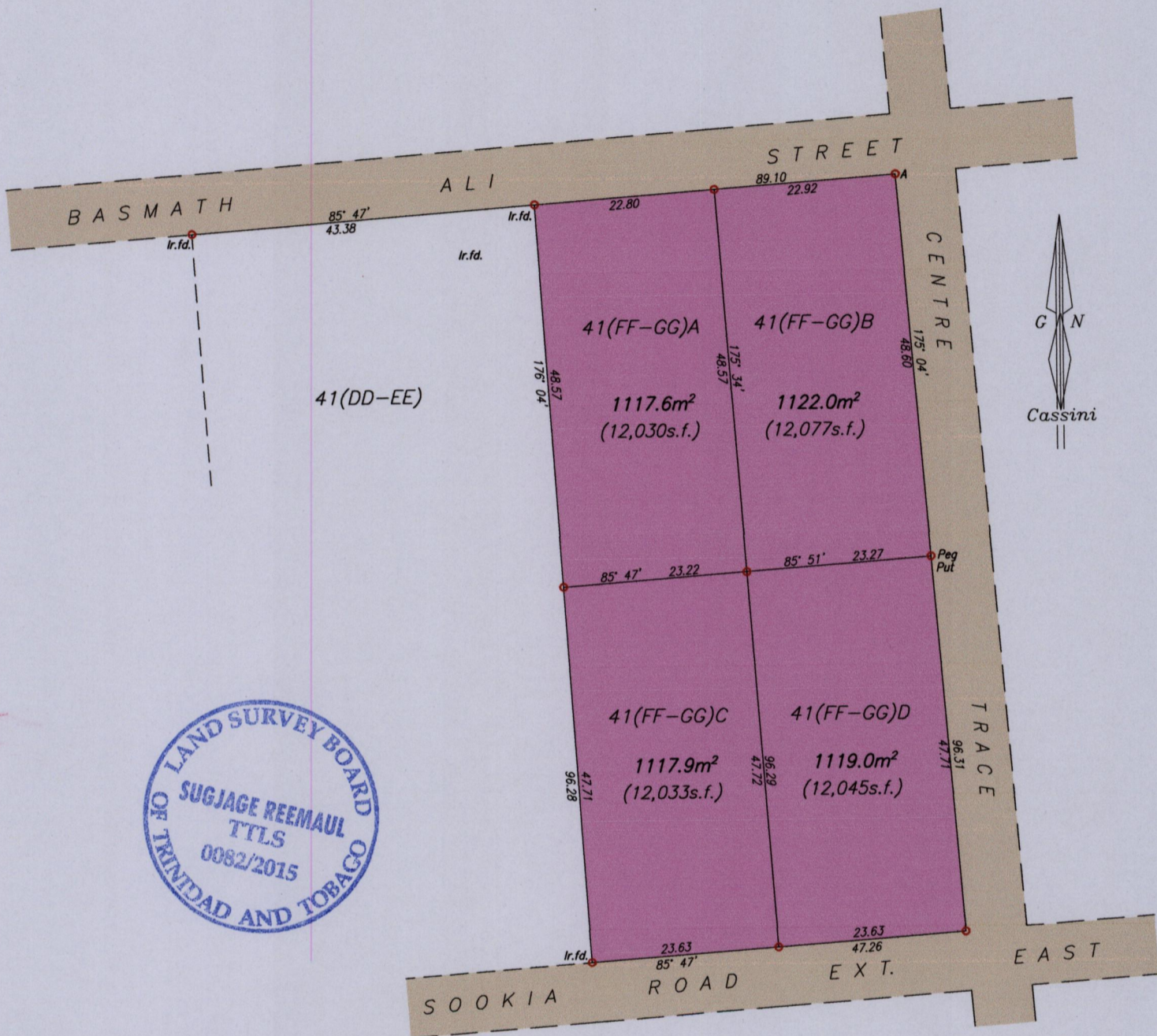
County of St. George

Process JD# 111266
R.D. DE 200301963286

Field 41 Parcel FF-GG

Basmath Ali Street,

Aranquez Estate



U.T.M.

A	N.	1176 481
	E.	0670 950

 Nap. Datum ± 5.0 m
 Hand held G.P.S.

SCALE 1/750
 Distances are in metres

○ Denotes Iron Put unless otherwise stated


Bearings are Cassini Grid based on Solar Observations

Plan of 4 Parcels of land coloured pink in the Ward of St. Anns
 Containing together four four seven six point four square metres.

Surveyed by me, with due authority, in July 2015 for Ramcoomar Boyie Gosein & Others
 Certified Correct In accordance with Regulation 25 (1) of the Land Surveyors' Regulations 1998,

Entered On.....

Sugjage Reemaul
 Trinidad & Tobago Land Surveyor. *24th July*.....2015



36P195P