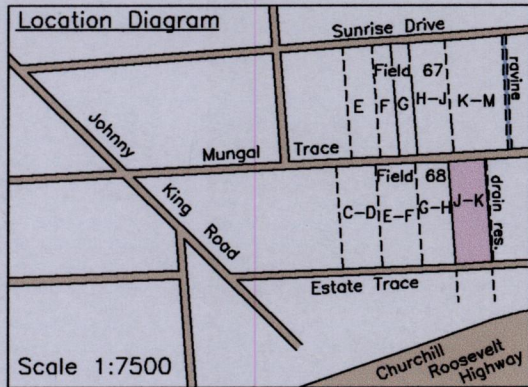
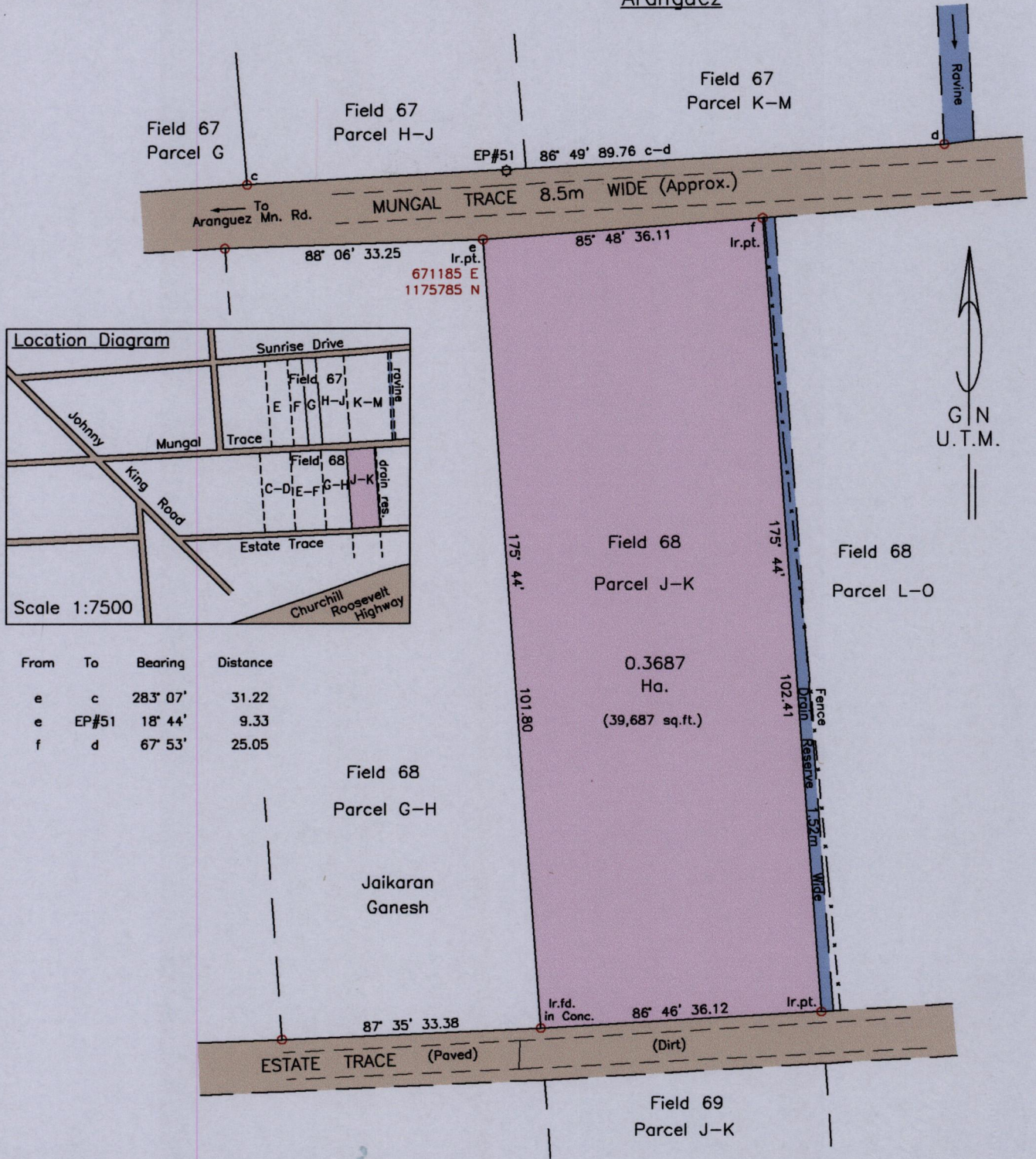


1561

Process ID# 111250

Aranguez

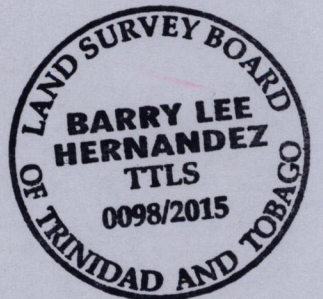


From	To	Bearing	Distance
e	c	283° 07'	31.22
e	EP#51	18° 44'	9.33
f	d	67° 53'	25.05

Electricity Pole    ◻EP

Notes: ○ Denotes Ir.f.d. unless otherwise indicated  
 Previous survey by Meela Mohammed in July 2004 for Hasmath Ali  
 Previous survey by Sugjage Reemaul in Oct. 2002 for Jaikaran Ganesh  
 Bearings are U.T.M. Grid based on Solar Observations  
 Coordinates obtained by handheld GPS (UTM Zone 20, Naparima ± 5.0m)

SCALE 1:750  
Distances are in METRES



PLAN of a parcel of land coloured pink in the Ward of St. Anns  
 Containing zero point three six eight seven hectares  
 Surveyed by me, with due authority, in July 2015 for Ramesh & Tabeeta Garib  
 Certified Correct in accordance with Regulation 25(1) of the Land Surveyors Regulations 1998.

Checked by ..... *Barry Hernandez* .....  
 Entered on ..... Trinidad and Tobago Land Surveyor,.....

23<sup>rd</sup> July 2015  
 MINISTRY OF FOOD PRODUCTION  
 LAND AND MARINE AFFAIRS  
 JUL 23 2015  
 #318  
 Lands & Surveys Division